



Suomen ympäristökeskus  
Finlands miljöcentral  
Finnish Environment Institute



ILMATIETEEN LAITOS

# CRUISE REPORT



*R/V Aranda*

Cruise 03/2024

Combine 2 2024  
28.5.2024 – 9.6.2024

*This report is based on preliminary data and is subject to changes.*

### Objectives of the cruise

The COMBINE 2 2024 cruise contributed to the HELCOM Baltic Sea integrated physical, chemical and biological monitoring programme and the Finnish marine management plan. The objectives of the cruise were:

- 1) Long-term monitoring of hydrography, nutrient concentrations, macrozoobenthos and zooplankton
- 2) Monitoring of microlitter in water and sediment
- 3) Monitoring of radioactive substances in water and sediment
- 4) Deployments and/or retrievals of wave buoys, ADCPs and drifting floats in the Bothnian Bay, Bothnian Sea and at Utö
- 5) Retrieval of a benthic lander and sediment traps at Utö
- 6) Retrieval of a passive sampler for hazardous substances
- 7) Research on plankton respiration and sedimentation (Phytotrans-project)
- 8) Research on benthopelagic coupling (PhD project)

Table 1 The scientific crew

Name	On board	Organization
Henrik Nygård	28.05.2024 - 09.06.2024	Syke
Panu Hänninen	28.05.2024 - 09.06.2024	Syke
Elisa Lindgren	28.05.2024 - 09.06.2024	IL
Meri Smedberg	28.05.2024 - 09.06.2024	IL
Tanja Kinnunen	28.05.2024 - 09.06.2024	Syke
Pia Varmanen	28.05.2024 - 09.06.2024	Syke
Mira Granlund	28.05.2024 - 09.06.2024	Syke
Riikka Mattsson	28.05.2024 – 31.05.2024	Syke
Niklas Trebs	28.05.2024 - 09.06.2024	Syke
Tarja Katajisto	28.05.2024 - 09.06.2024	Syke
Anna-Riina Mustonen	28.05.2024 - 09.06.2024	Syke
Jyri Tirroniemi	31.05.2024 - 09.06.2024	Syke
Anna Kangas	28.05.2024 – 31.05.2024	Syke
Jouko Rissanen	28.05.2024 - 09.06.2024	Syke
Anne-Mari Lehto	28.05.2024 – 31.05.2024	Syke
Annaliina Skyttä	28.05.2024 - 09.06.2024	Syke
Niko Kallio	28.05.2024 – 31.05.2024	Syke
Kristian Spilling	28.05.2024 – 31.05.2024	Syke
Josephin Lemke	28.05.2024 – 31.05.2024	Syke
Sami Kielosto	31.05.2024 - 09.06.2024	Syke
Andriana Koutsandrea	28.05.2024 - 09.06.2024	Novia/ÅA
Nayana Banneheka	28.05.2024 - 09.06.2024	Novia
Jarkko Moberg	28.05.2024 – 31.05.2024	Syke

## Cruise Route

The cruise started in Helsinki on the 28<sup>th</sup> of May 2024 and first headed towards the easternmost sampling stations in the Gulf of Finland. After sampling in the Gulf of Finland a stop was made in Hanko to exchange some personnel. The cruise continued to Utö to retrieve the benthic lander and sediment traps and deploy wave buoys and an ADCP. After Utö the sampling continued in the Northern Baltic Proper and onwards to the Åland Sea. In the Gulf of Bothnia, sampling was done on the western side on the way north and the eastern side on the return south. Finally, the stations in the Archipelago Sea was sampled before heading back towards Helsinki. On the way back LL9 was revisited. Before Helsinki, the passive sampler was retrieved. The cruise ended in Helsinki on the 9<sup>th</sup> of June 2024. The full cruise route is shown in Figure 1.

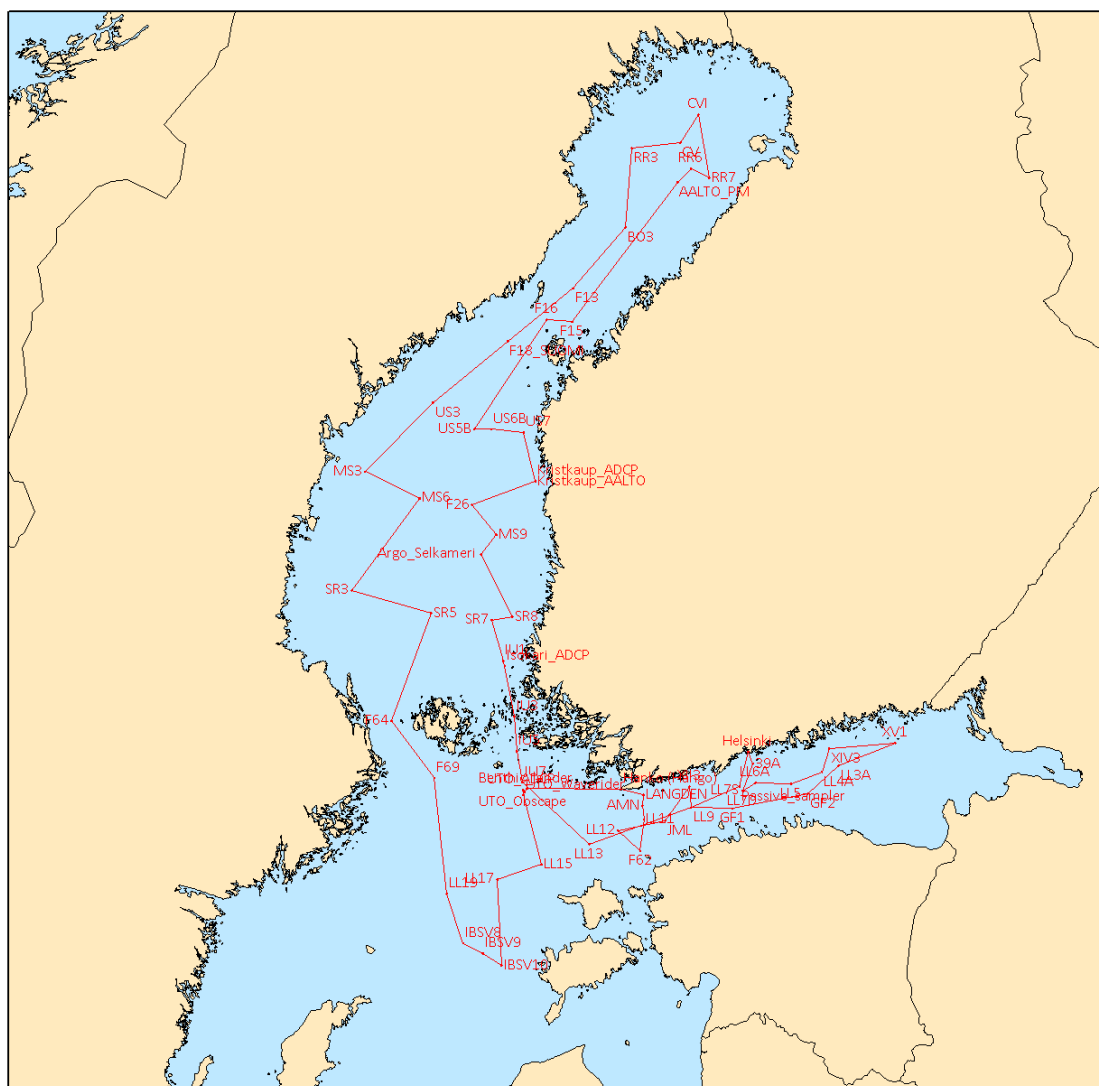


Figure 1. COMBINE 2 2024 cruise route.

## Sampling

A list of sampled stations and samples collected during the cruise is found in Annex 1. At each station a CTD profile was taken and when water samples were collected, the nutrient concentrations (NO<sub>2</sub>, NO<sub>x</sub>, NH<sub>3</sub>, PO<sub>4</sub>, SiO<sub>4</sub>, Total N, Total P), chlorophyll-a, O<sub>2</sub> and pH were measured at standard

depths. If anoxic conditions were observed, also H<sub>2</sub>S was measured at the standard depth where no oxygen was found. The standard sampling depths were 1, 5, 10, 15, 20, 30, 40, 50, 60, 70, 80, 90, 100, 125, 150, 175, 200, 225 and 250 m, depending on the sampling station's depth. A water sample 1 m above the sea bottom was also taken. Chlorophyll-*a* samples were taken at 1, 5, 10, 15 and 20 m depth. Zooplankton samples were collected using a 100 µm WP-2 net and macrozoobenthos were collected with van Veen grab. Sediment samples were collected using Gemax-corer. Microlitter sampling in surface water was carried out towing a Manta-net for a distance of 1500 m. Secchi depth was recorded when station visits occurred during daytime.

## **Observations**

CTD profiles from selected stations can be found in Annex 2. Results for temperature, salinity, oxygen, hydrogen sulphide and nutrient parameters from the standard sampling depths at selected stations can be found in Annex 3, with a comparison to average values measured in the same season since 2000. When referring to average values in the following section, the reference period is 2000-2023, using station specific measurements done in May and June.

### *Hydrography*

The warm period in end of May 2024 resulted in high surface temperatures. At almost every sampling station the surface temperature was well above the average at this time of the year. The warmer layer was generally restricted to the upper 10 m. Deeper down the temperature was generally close to the average values or slightly below. In the Northern Baltic Proper the water mass below 70 m was warmer than on average.

In the Gulf of Finland no clear halocline was observed, but the salinity gradually increased towards the bottom. At LL9, the bottom water salinity was 10.0, among the highest values measured during this time of the year at the station. However, when revisiting LL9 on the way back, the bottom salinity was 8.7, indicating that the high salinity was part of a short-term event. In the Northern Baltic Proper, salinity was above the average value in the upper 50 m, whereas deeper down it was close to the average salinity. The halocline situated between 60 and 80 m. In the Bothnian Sea, salinity was generally higher than average, however at some sampling stations, e.g. US5B and F26 the top 20 m were fresher than average. In the Bothnian Bay, the salinity in the surface water was well below the average values.

### *Nutrient concentrations*

In the Gulf of Finland and the Northern Baltic Proper, the phosphate concentrations in the surface water was close to the average levels. Closer to the bottom, and below the halocline in the Northern Baltic Proper, the phosphate concentrations were generally above the average values. At LL9 very high phosphate concentration was recorded in the bottom water (7.1 µmol/l), but clearly lower (2.7 µmol/l) on the way back. At F64 in the Åland Sea, clearly elevated phosphate concentrations were observed between 50 and 125 m depth. In the Gulf of Bothnia phosphate concentrations were generally low, however above average concentrations in the deeper water.

Dissolved nitrogen parameters were generally depleted in the surface waters. Only in the Bothnian Bay dissolved nitrogen was still available in the surface water. In the Northern Baltic Proper ammonium concentrations were well above the average values below the halocline.

Silicate concentrations were generally close to the average values at this time of the year, but elevated silicate concentrations were observed in the Bothnian Bay and below the halocline in the Northern Baltic Proper.

### *Oxygen conditions*

In the Gulf of Finland, the oxygen conditions in the bottom water was generally below the average values and anoxic conditions and hydrogen sulphide was regularly found at stations deeper than 70 m. At LL9 hydrogen sulphide concentrations of 63.8 µmol/l was recorded, clearly the highest value measured at this station. However, when revisiting LL9 ten days later no hydrogen sulphide was observed. Overall, oxygen conditions in the Gulf of Finland were poorer than the previous year. In the Northern Baltic Proper, water below 70 m were anoxic and hydrogen sulphide was present.

At LL15, LL17 and LL19 hydrogen sulphide concentrations in the near-bottom water exceeded 40 µmol/l. A similar pattern in oxygen conditions was seen at the IBSV stations, although at IBSV10 no hydrogen sulphide was recorded. In the Åland Sea, Bothnian Sea, the Quark and the Bothnian Bay, the water was well oxygenated throughout the water mass.

#### *Other work*

Zoobenthos and zooplankton samples were taken according to the monitoring plan and taxonomic analyses of the samples will be carried out. Microlitter samples, collected both from surface water and sediment, were frozen and transported back to the laboratory for further analyses. The water and sediment samples for analyses of radioactive substances were successfully taken and will be analysed at a later stage by the Radiation and Nuclear Safety Authority (STUK). The benthic lander and sediment traps were retrieved from the Utö area. All wave buoy and ADCP installations were successfully made and two Argo floats were deployed. The passive sampler for hazardous substances was retrieved and the samplers have been sent for analyses of pharmaceuticals among other substances. Zooplankton samples were taken to study benthopelagic coupling. Zooplankton and benthic larvae were sorted onboard and further analyses of e.g. fatty acid composition will be carried out on the samples. Water samples were collected once per day for the Phytotrans-project and samples of suspended material and fast settling material were taken and filtered. Plankton respiration was measured onboard and further analyses will be carried out in the laboratory.

#### **Conclusions**

The warm period in May 2024 resulted in a clear stratification of the surface water, with a steep thermocline at 5-10 m, depending on station. In the northern area of the Bothnian Bay this surface water layer was also very fresh, likely as a result of meltwater inflow from rivers. Phytoplankton production was still high in the Bothnian Bay.

The oxygen conditions were poor in the Gulf of Finland and high hydrogen sulphide concentrations were observed at many sampling stations. The change compared to the measurements on the spring monitoring cruise a month earlier was obvious, as at most stations in the Gulf of Finland the bottom water was well oxygenated in April 2024. When revisiting LL9 on the way back, the condition had changed again and high hydrogen sulphide concentrations were no longer observed, highlighting the very dynamic conditions in the the Gulf of Finland.

Regarding nutrient conditions, excess phosphate were still available in the surface waters in the Gulf of Finland and the Northern Baltic Proper, indicating a high risk for cyanobacterial blooms during the summer, if weather conditions are favorable.

## Annex 1. List of sampled stations of the cruise

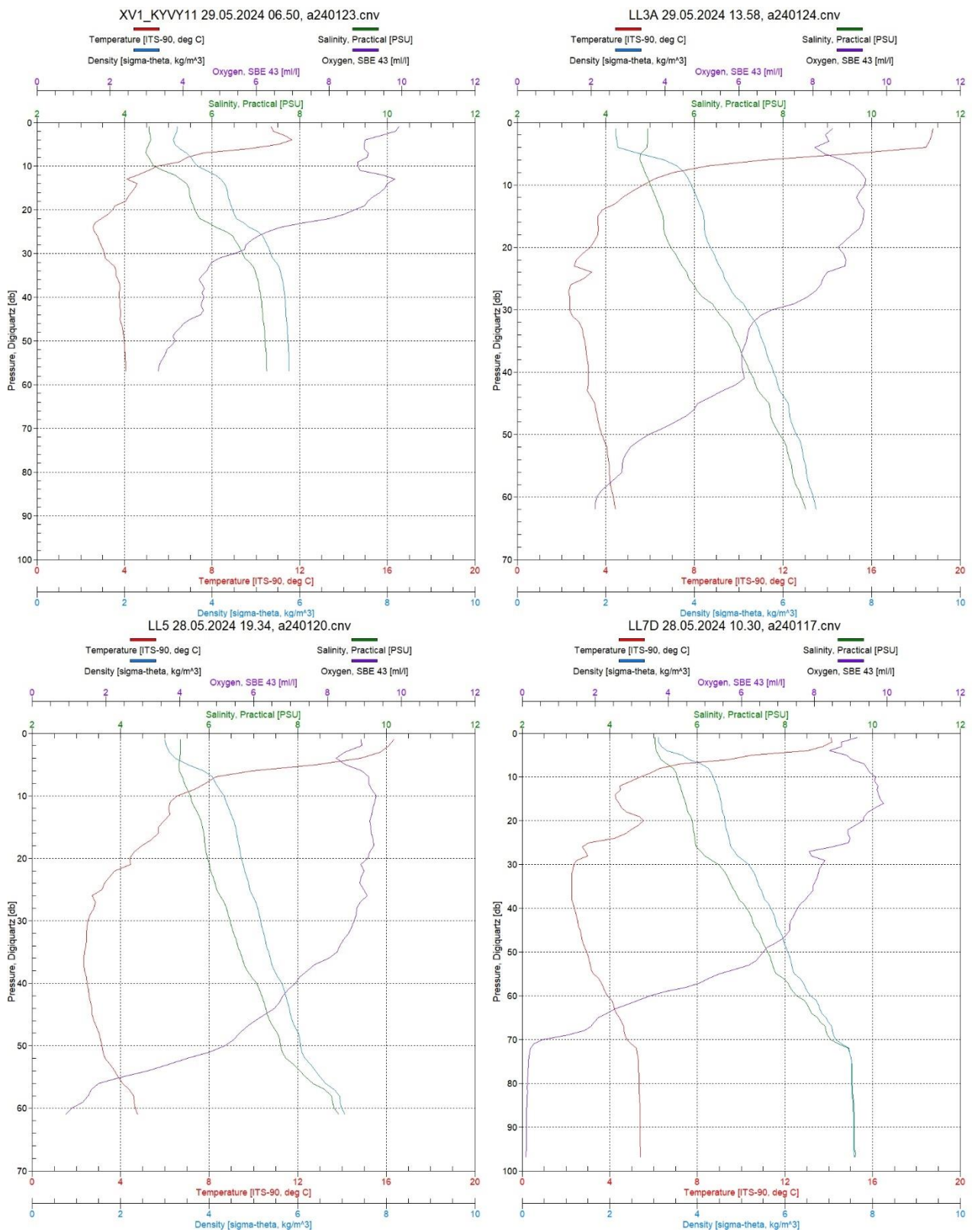
INDEX	STATION	latitude	longitude	depth	DATE	time	ctd	pH	ox	nu	zo	be	chl	secchi
	Helsinki	60.16180	24.90158		2024-05-28	05.26								
2024010116	39A	60.06690	24.98042	42	2024-05-28	08.00	x	x	x	x			x	x
2024010117	LL7D	59.84650	24.83788	101	2024-05-28	10.41	x		x	x				x
2024010118	LL7S	59.85020	24.83035	77	2024-05-28	12.27	x	x	x	x	x	x	x	x
2024010119	LL6A	59.91682	25.03058	73	2024-05-28	16.36	x	x	x	x		x	x	x
2024010120	LL5	59.91692	25.59675	67	2024-05-28	19.38	x	x	x	x		x	x	
2024010121	LL4A	60.01658	26.08062	59	2024-05-28	22.59	x	x	x	x		x	x	
2024010122	XIV3	60.20313	26.19287	77	2024-05-29	02.24	x	x	x	x			x	x
2024010123	XV1	60.25000	27.24692	64	2024-05-29	06.56	x	x	x	x	x	x	x	x
2024010124	LL3A	60.06728	26.34670	68	2024-05-29	14.02	x	x	x	x	x	x	x	x
2024010125	GF2	59.84020	25.86595	84	2024-05-29	19.58	x	x	x	x		x	x	
2024010126	GF1	59.70477	24.68330	84	2024-05-30	01.01	x	x	x	x	x	x	x	x
2024010127	LL9	59.70010	24.03022	66	2024-05-30	04.37	x	x	x	x	x	x	x	x
2024010128	XII3	59.86422	23.98580	35	2024-05-30	08.28	x	x	x	x			x	x
2024010129	JML	59.58188	23.62733	80	2024-05-30	11.28	x	x	x	x		x	x	x
2024010130	LL12	59.48347	22.89660	83	2024-05-30	15.42	x	x	x	x	x	x	x	x
2024010131	F62	59.33353	23.26348	97	2024-05-30	19.55	x	x	x	x			x	
2024010132	LL11	59.58347	23.29652	67	2024-05-30	22.45	x	x	x	x		x	x	
2024010133	AMN	59.69037	23.25742	55	2024-05-31	00.58	x	x	x	x		x	x	x
2024010134	LANGDEN	59.77680	23.26287	57	2024-05-31	02.49	x	x	x	x	x	x	x	x
Hanko (Hango)	Hanko (Hango)	59.81098	22.90388		2024-05-31	06.52								
2024010135	Benthic_lander	59.76937	21.42078	63	2024-05-31	18.32								
2024010136	UTO_Obscape	59.73808	21.38077	74	2024-05-31	22.09								
2024010137	UTO_ADCP	59.75518	21.35463	72	2024-06-01	00.33								
2024010138	UTO_Waverider	59.71613	21.36832	71	2024-06-01	03.33								
2024010139	LL15	59.18315	21.74687	131	2024-06-01	08.34	x	x	x	x		x	x	x
2024010140	LL17	59.03317	21.07923	170	2024-06-01	12.49	x	x	x	x	x	x	x	x
2024010141	IBSV10	58.35007	21.24628	79	2024-06-01	19.50	x	x	x	x	x	x	x	
2024010142	IBSV9	58.43323	20.94727	89	2024-06-01	23.18	x	x	x	x		x	x	
2024010143	IBSV8	58.50012	20.63028	97	2024-06-02	01.42	x	x	x	x		x	x	x
2024010144	LL19	58.88070	20.31083	169	2024-06-02	05.29	x	x	x	x		x	x	x
2024010145	F69	59.78323	19.93008	191	2024-06-02	13.15	x	x	x	x		x	x	x
2024010146	F64	60.18903	19.14250	287	2024-06-02	18.36	x	x	x	x	x	x	x	
2024010147	SR5	61.08330	19.57960	126	2024-06-03	06.12	x	x	x	x	x	x	x	x
2024010148	SR3	61.18333	18.22998	72	2024-06-03	14.50	x	x	x	x		x	x	x
2024010149	MS6	61.98377	19.16370	73	2024-06-03	21.02	x	x	x	x		x	x	
2024010150	MS3	62.13445	18.16297	85	2024-06-04	01.51	x	x	x	x		x	x	x
2024010151	US3	62.75875	19.19555	178	2024-06-04	08.15	x	x	x	x		x	x	x
2024010152	F18_SUOMI	63.31425	20.39998	95	2024-06-04	15.18	x	x	x	x		x	x	x
2024010153	F13	63.78333	21.47922	64	2024-06-04	21.12	x	x	x	x			x	
2024010154	BO3	64.30198	22.34338	110	2024-06-05	01.47	x	x	x	x	x	x	x	x
2024010155	RR3	64.93370	22.34590	94	2024-06-05	08.32	x	x	x	x		x	x	x
2024010156	CV	65.00035	23.24620	86	2024-06-05	12.40	x	x	x	x		x	x	x
2024010157	CVI	65.23365	23.56282	69	2024-06-05	15.23	x	x	x	x	x	x	x	x
2024010158	RR7	64.73397	23.82578	37	2024-06-05	21.42	x	x	x	x			x	
2024010159	RR6	64.80042	23.47962	86	2024-06-05	23.37	x	x	x	x		x	x	
2024010160	AALTO_PM	64.68483	23.24040	69	2024-06-06	01.58								
2024010161	F15	63.51682	21.51292	48	2024-06-06	11.29	x	x	x	x		x	x	x
2024010162	F16	63.51685	21.06285	48	2024-06-06	13.52	x	x	x	x	x	x	x	x
2024010163	US5B	62.58625	19.96915	222	2024-06-06	22.08	x	x	x	x	x	x	x	
2024010164	US6B	62.60013	20.26312	82	2024-06-07	03.28	x	x	x	x		x	x	x
2024010165	US7	62.60018	20.82968	28	2024-06-07	07.21	x	x	x	x			x	x
2024010166	Kristkaup_ADCP	62.22478	21.10720	22	2024-06-07	10.14								x
2024010167	Kristkaup_AALTO	62.22195	21.10810	22	2024-06-07	11.06								
2024010168	F26	61.98352	20.06305	138	2024-06-07	15.17	x	x	x	x		x	x	x
2024010169	MS9	61.76670	20.53058	101	2024-06-07	18.34	x	x	x	x		x	x	x
2024010170	Argo_Selkameri	61.59992	20.30933	121	2024-06-07	20.53								
2024010171	SR8	61.12657	20.93010	48	2024-06-08	00.27	x	x	x	x			x	
2024010172	SR7	61.08352	20.59655	78	2024-06-08	02.13	x	x	x	x		x	x	x
2024010173	IU1	60.76685	20.84672	33	2024-06-08	05.16	x	x	x	x			x	x
2024010174	Isokari_ADCP	60.72688	20.88153	39	2024-06-08	06.41								
2024010175	IU3	60.33333	21.11332	50	2024-06-08	10.11	x	x	x	x		x	x	x
2024010176	IU5	60.05818	21.19840	90	2024-06-08	13.28	x	x	x	x		x	x	x
2024010177	IU7	59.81517	21.33667	93	2024-06-08	16.48	x	x	x	x	x		x	x
2024010178	LL13	59.36685	22.46410	102	2024-06-08	23.13	x	x	x	x			x	
2024010179	LL9	59.70012	24.03023	66	2024-06-09	05.15	x	x	x	x			x	x

INDEX	STATION	latitude	longitude	depth	DATE	time	ctd	pH	ox	nu	zo	be	chl	secchi
2024010180	Passive_sampler	59.88413	24.78013	43	2024-06-09	08.37								
Helsinki	Helsinki	60.16182	24.90157		2024-06-09	11.21								

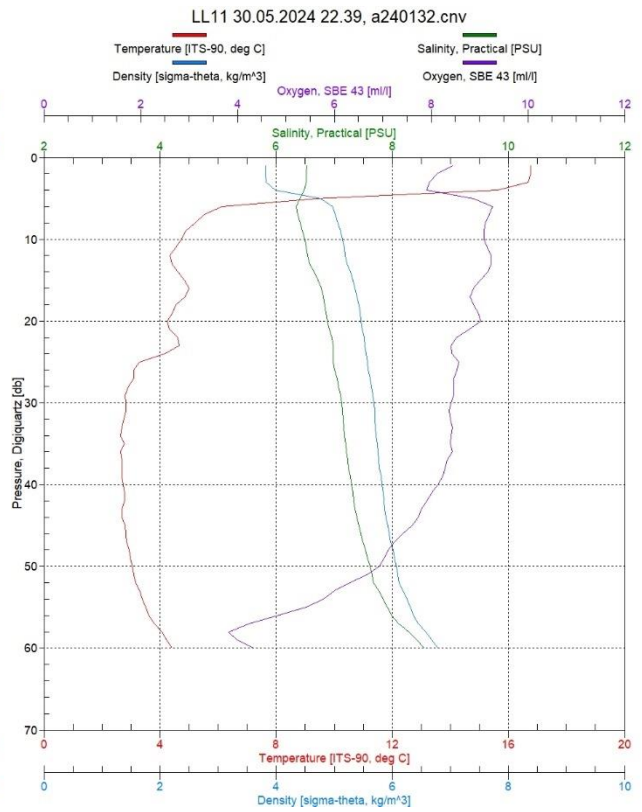
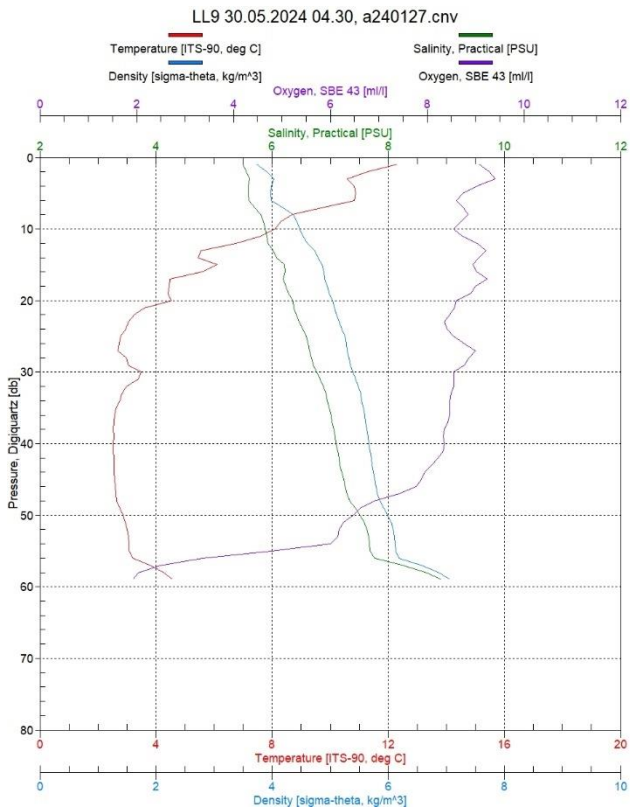
Parameters: ox = oxygen, nu = nutrients, zo = zooplankton, be = benthos, chl = chlorophyll a

## Annex 2. CTD profiles, including oxygen profiles, from selected stations.

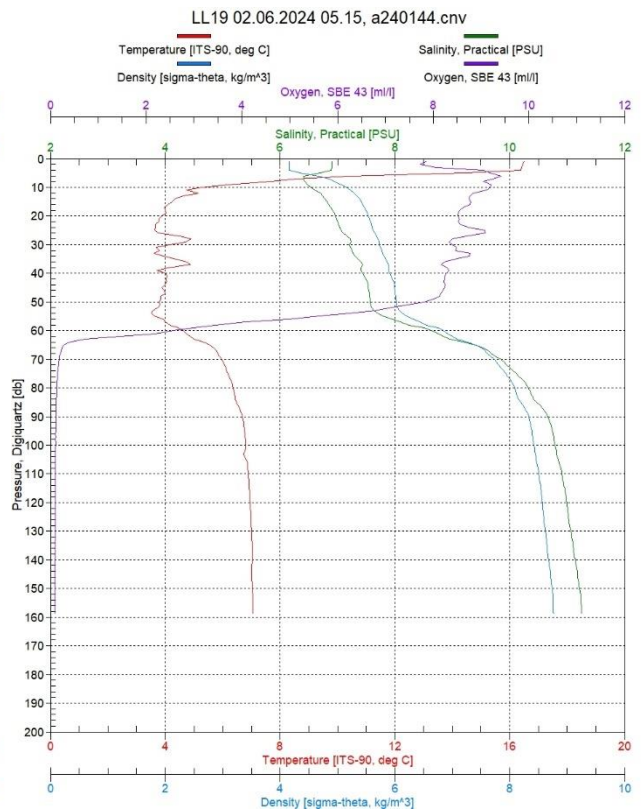
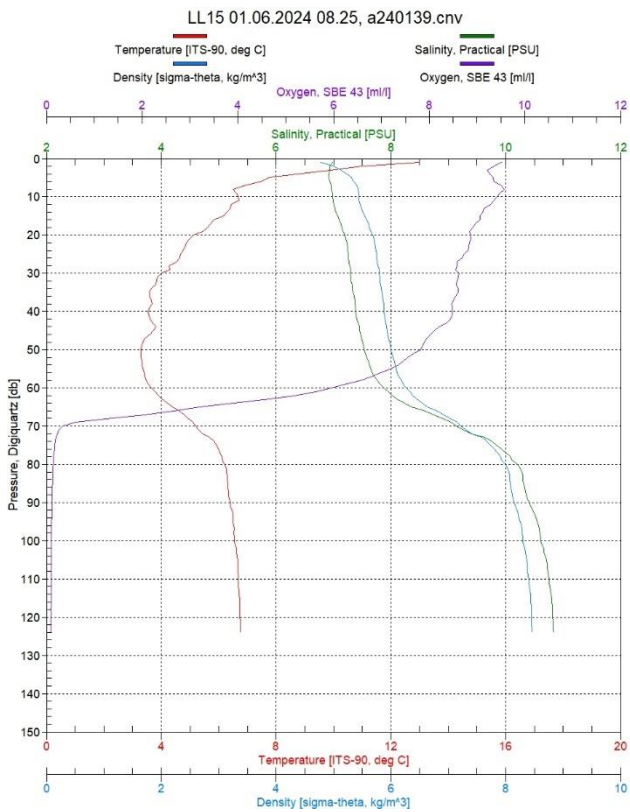
Gulf of Finland (stations XVI, LL3A, LL5, LL7D, LL9 and LL11):



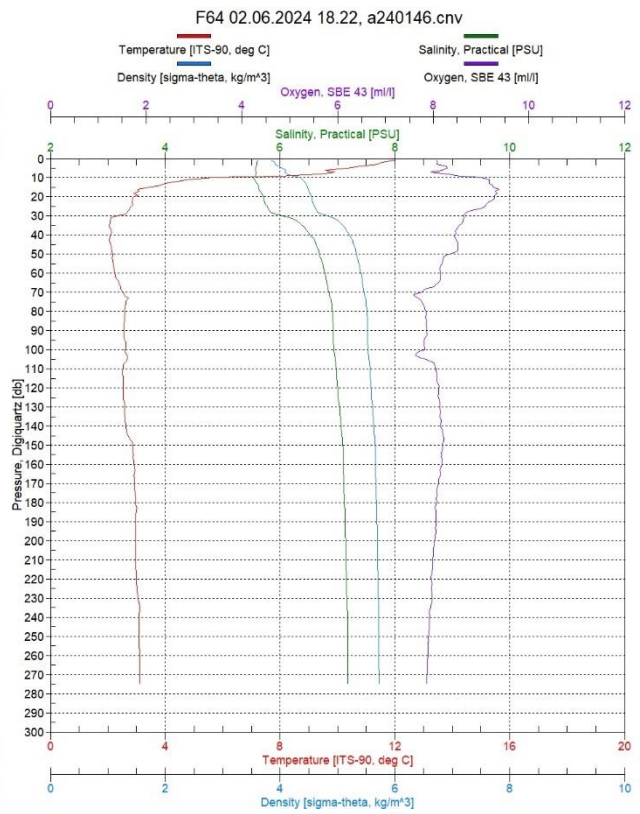
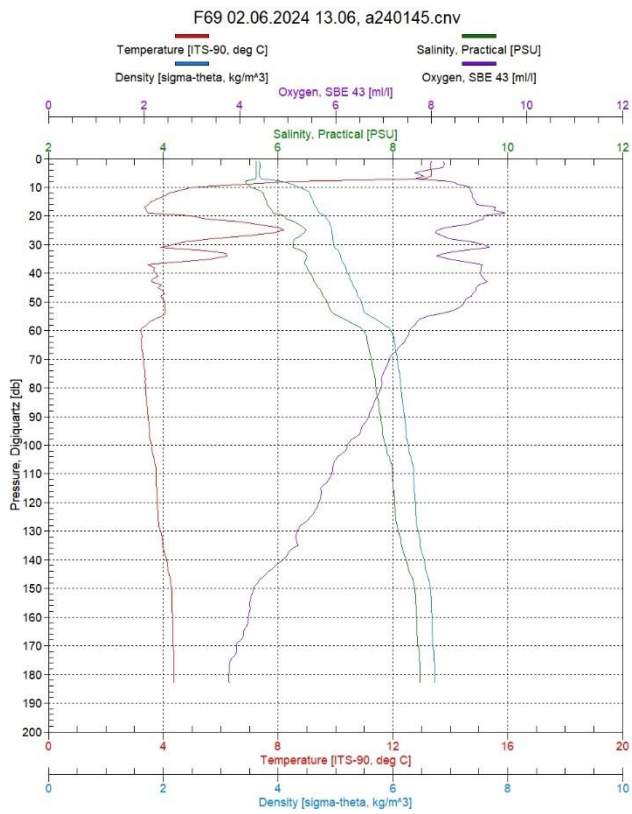




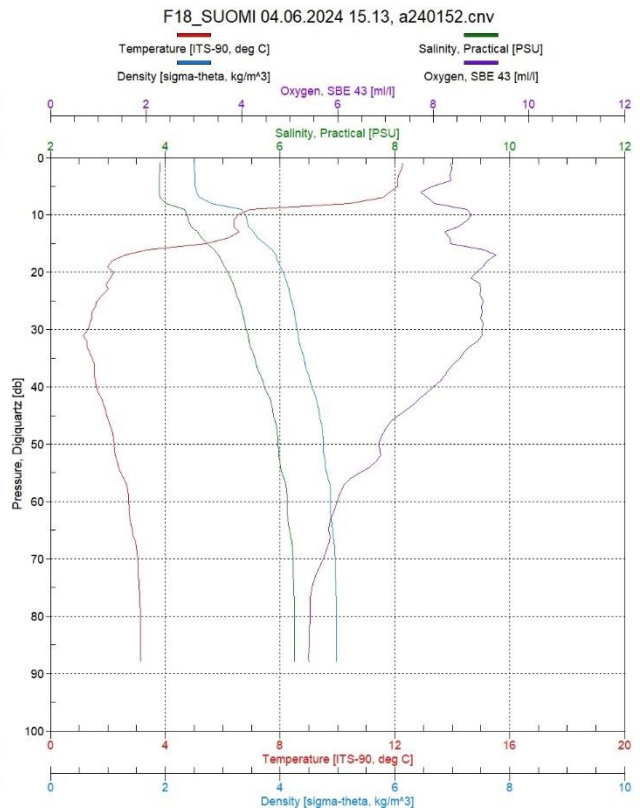
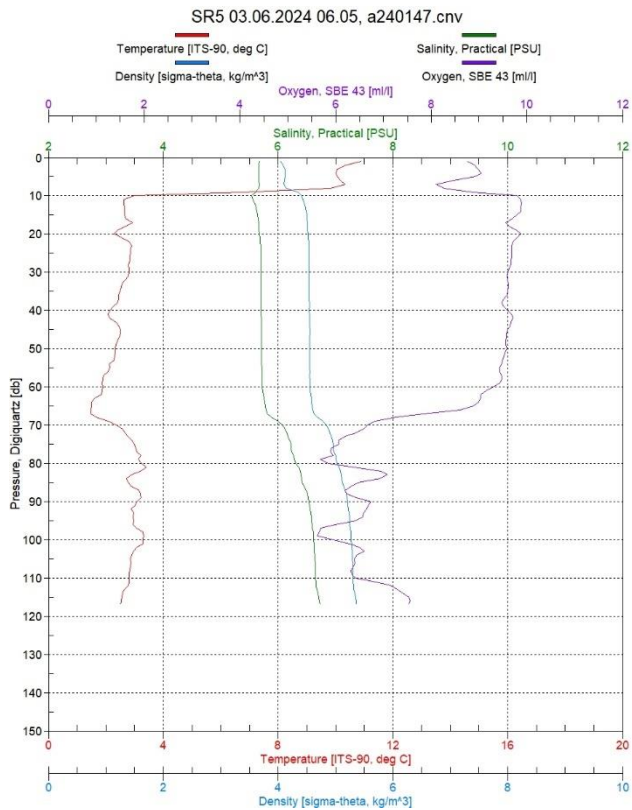
Northern Baltic Proper (stations LL15 and LL19):

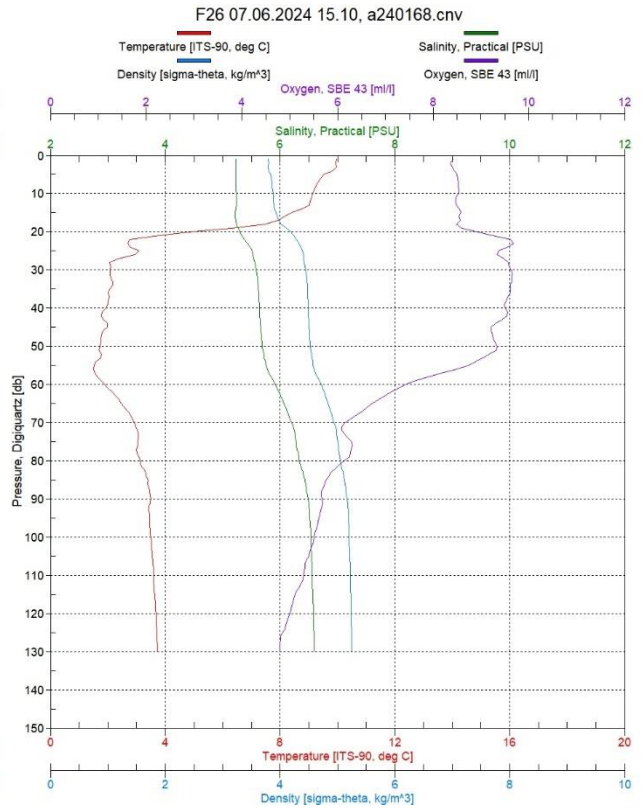
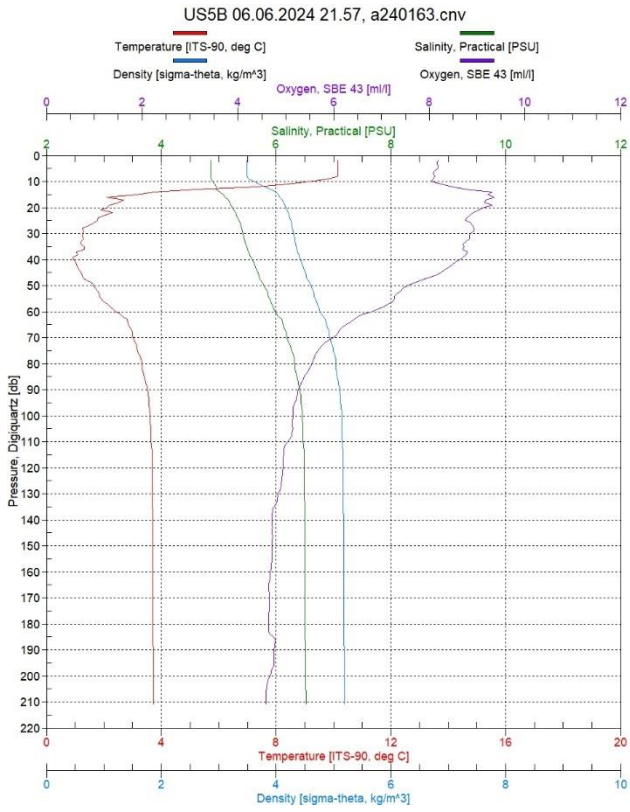


## Åland Sea (stations F69 and F64):

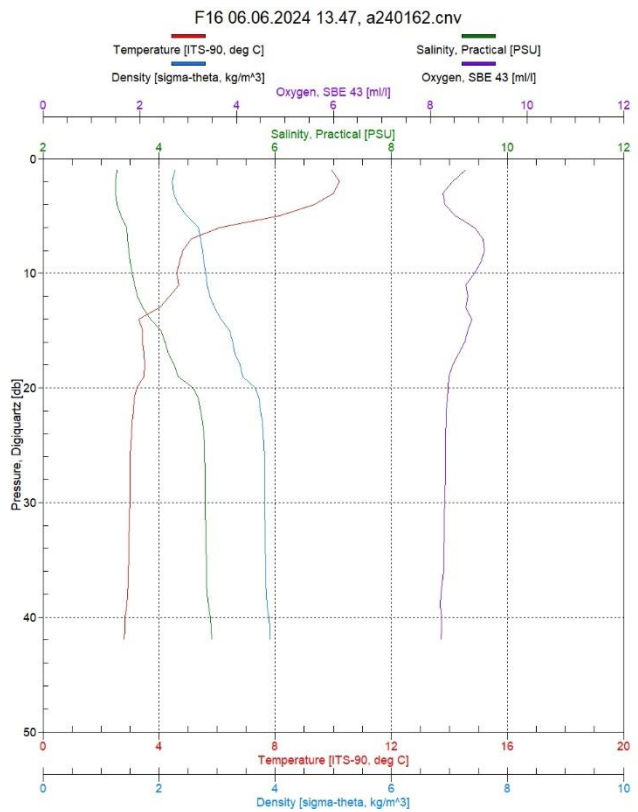
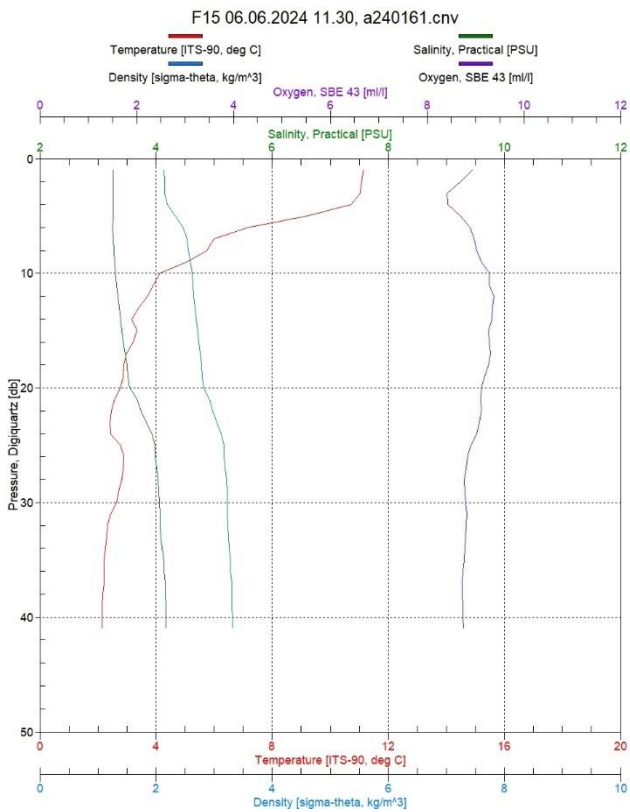


## Bothnian Sea (stations SR5, F18\_SUOMI, US5B and F26):

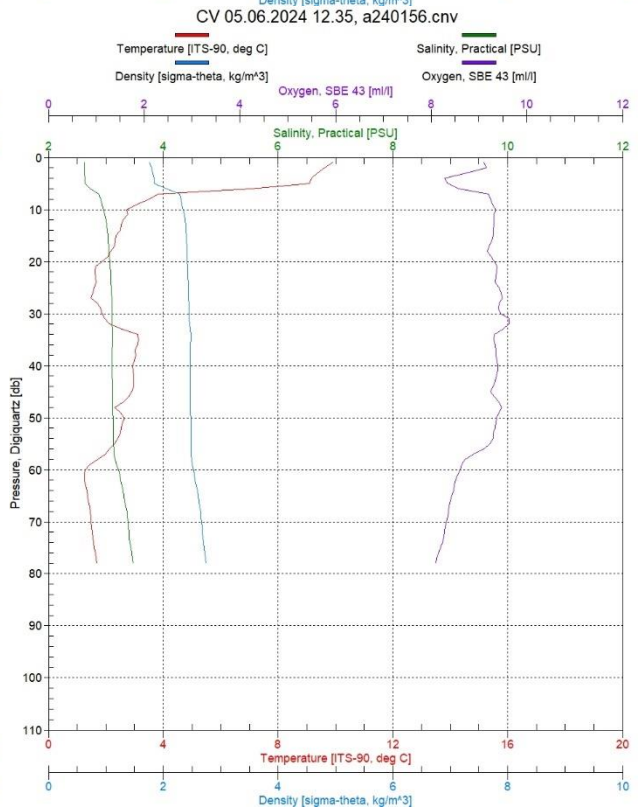
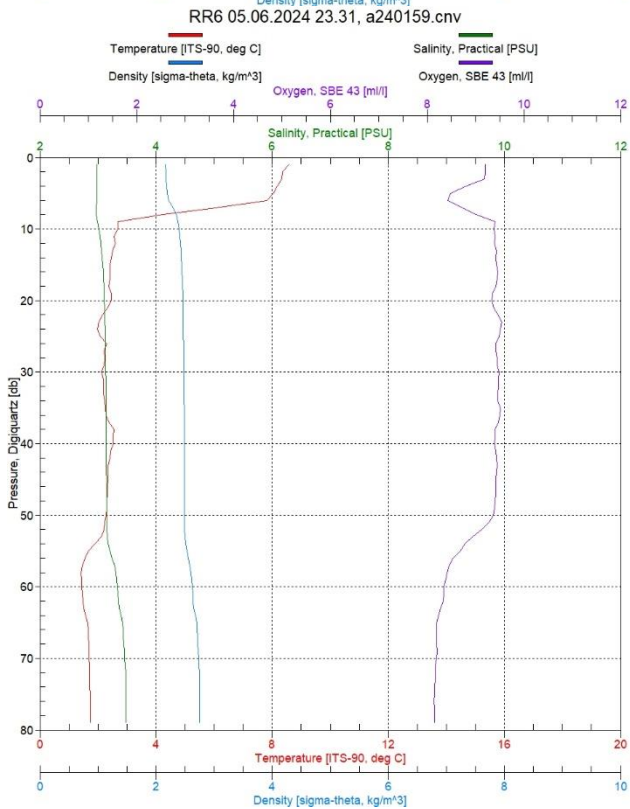
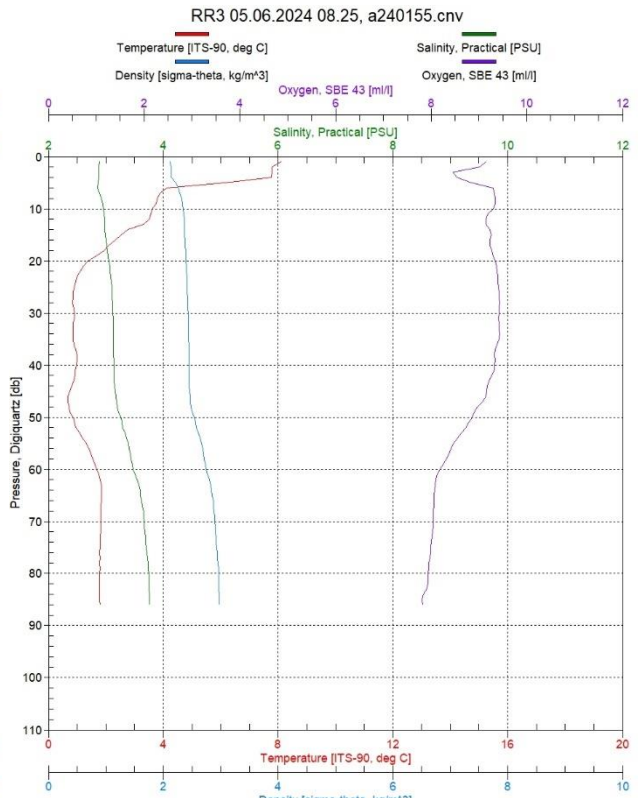
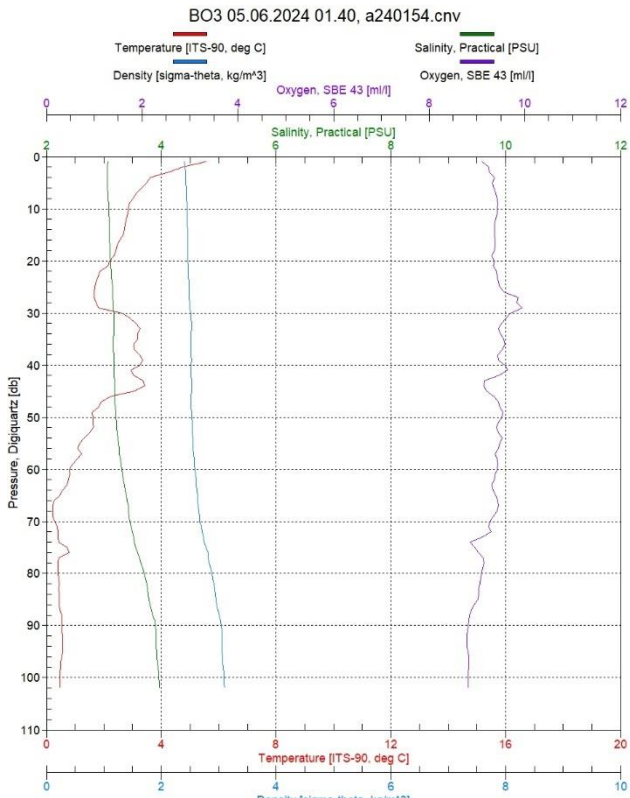




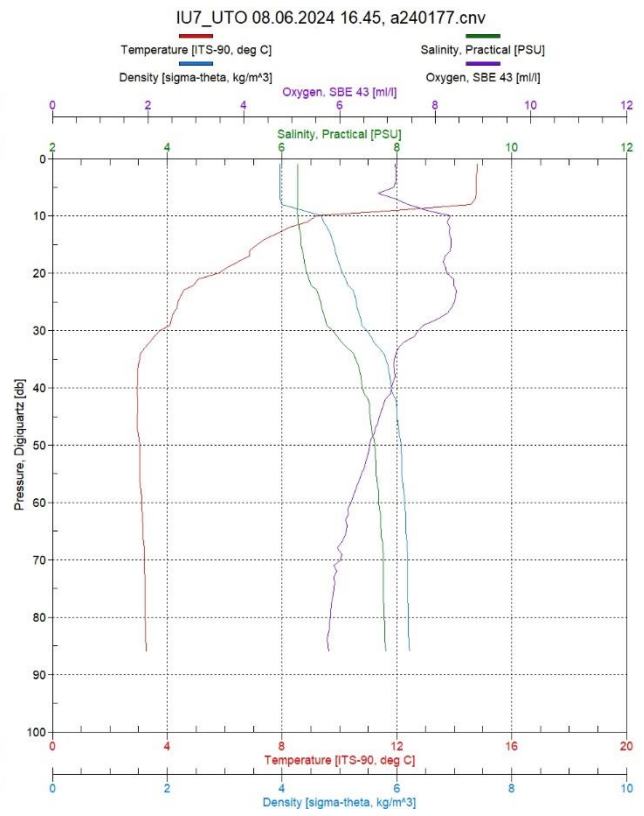
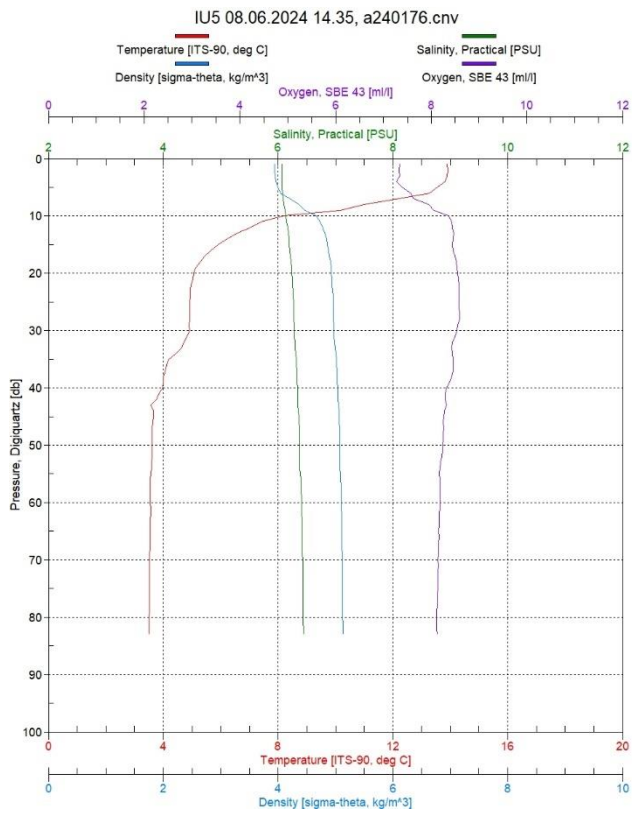
The Quark (stations F16 and F15):



# Bothnian Bay (BO3, RR3, RR6 and CV):

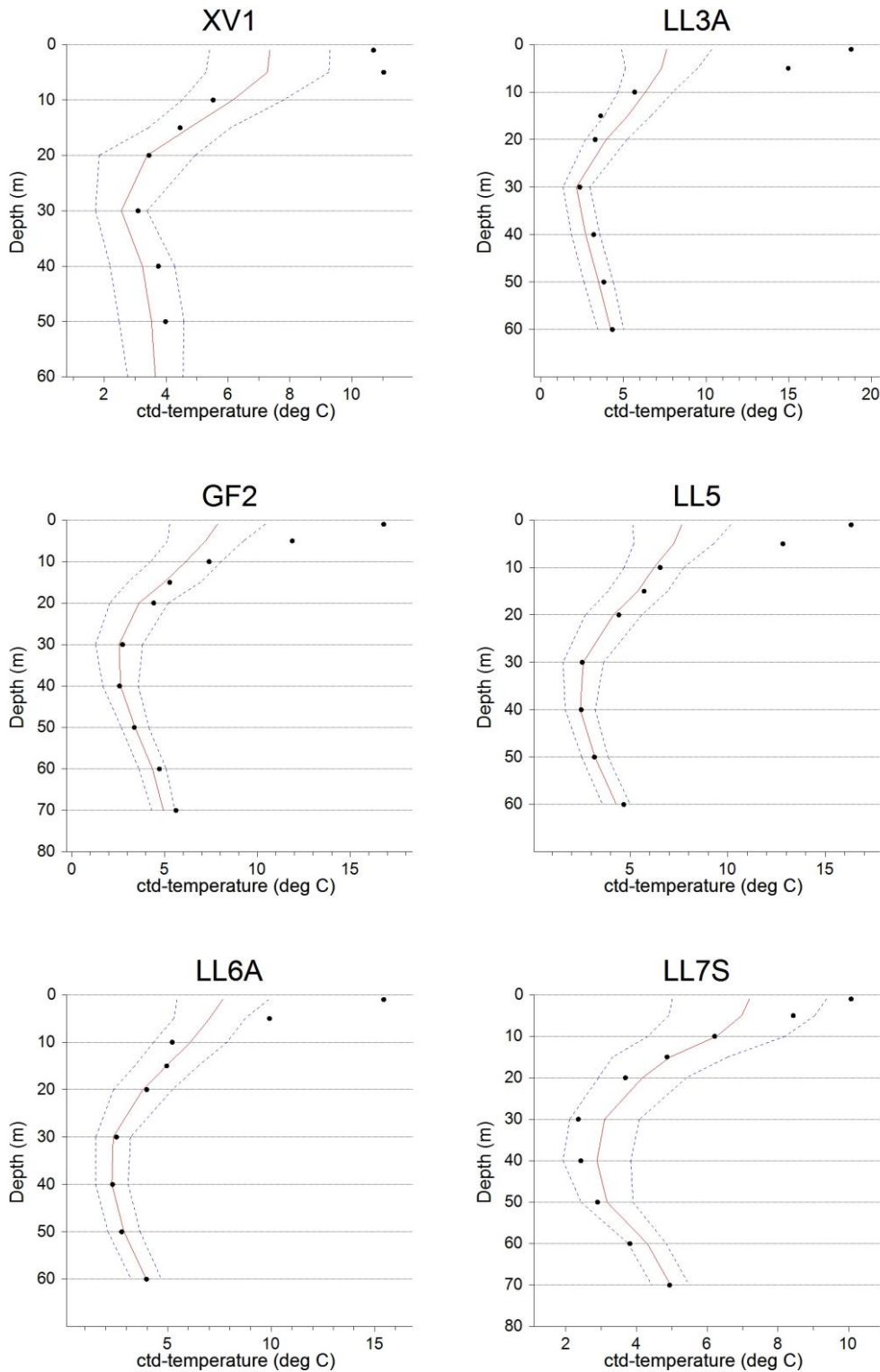


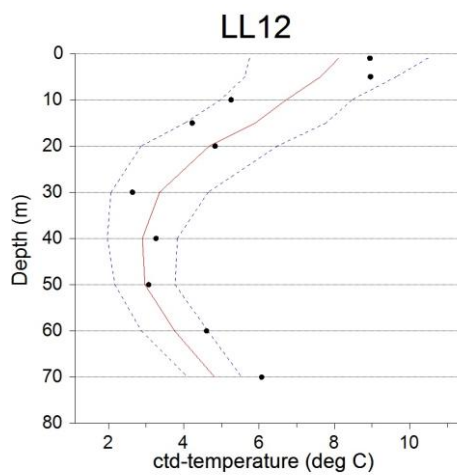
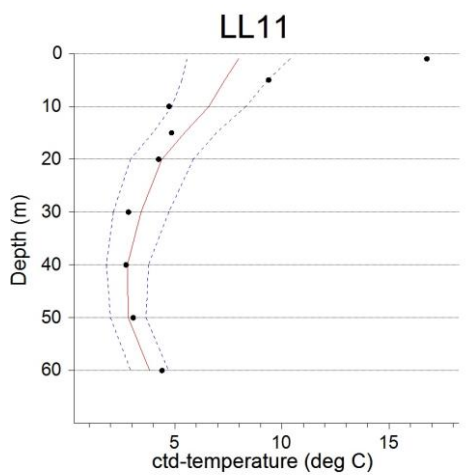
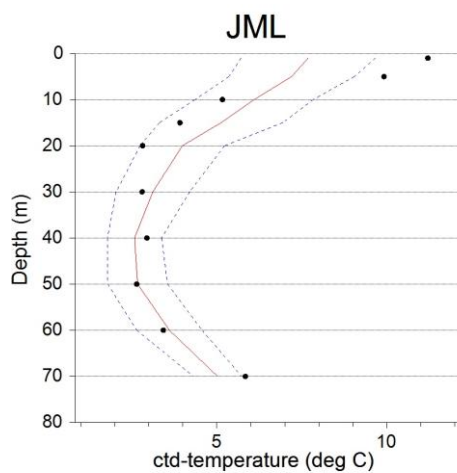
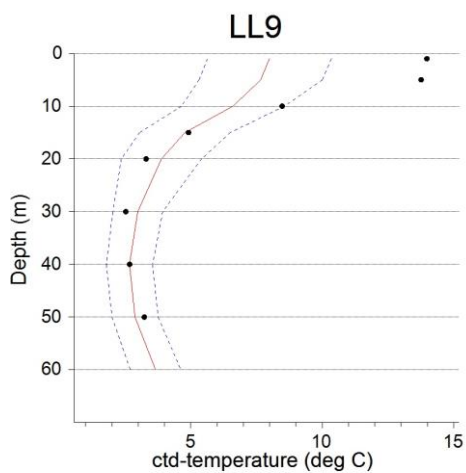
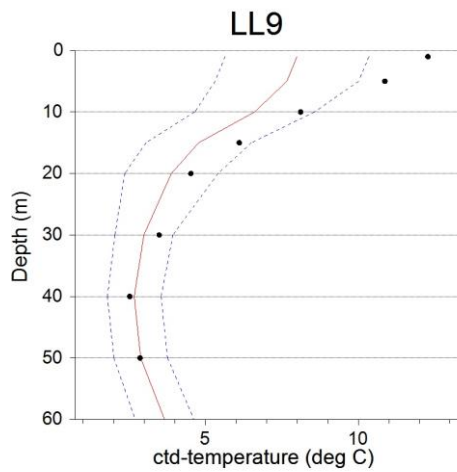
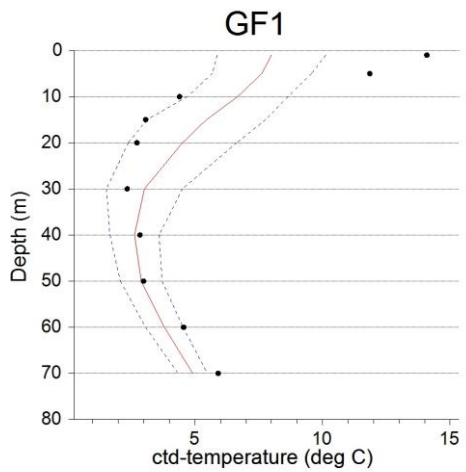
# Archipelago Sea (stations IU5 and IU7):

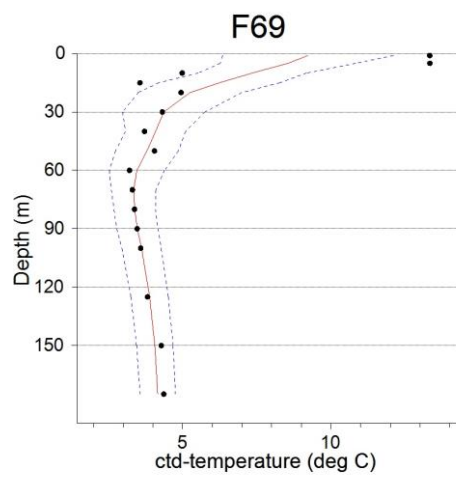
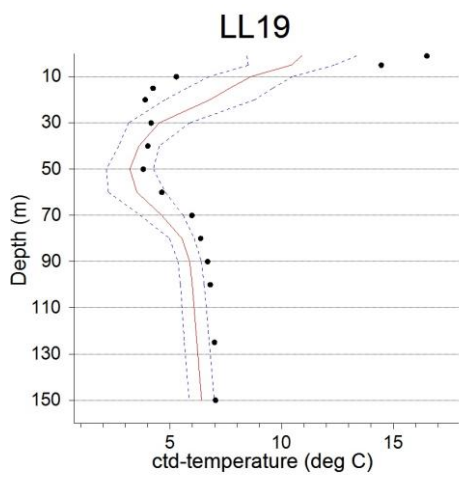
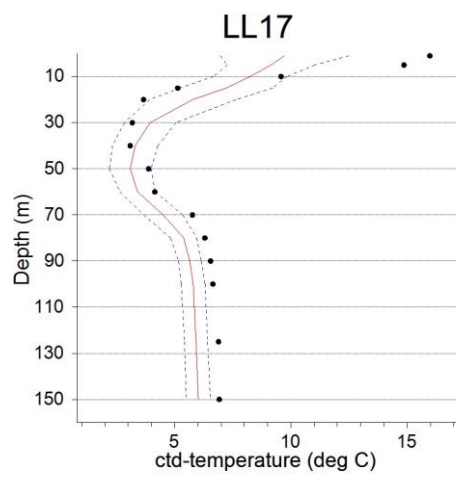
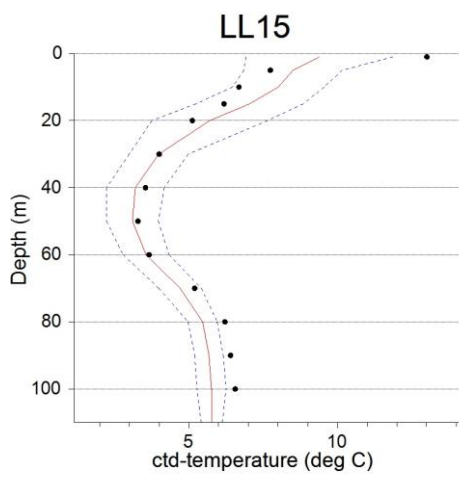
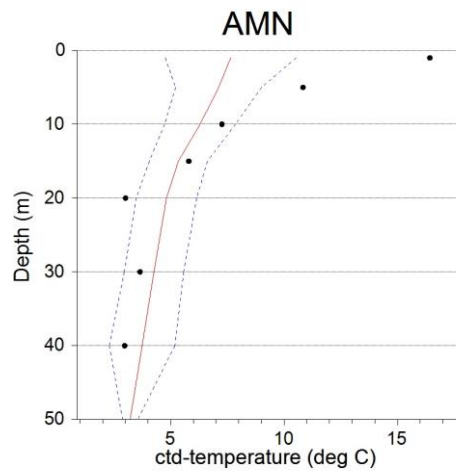
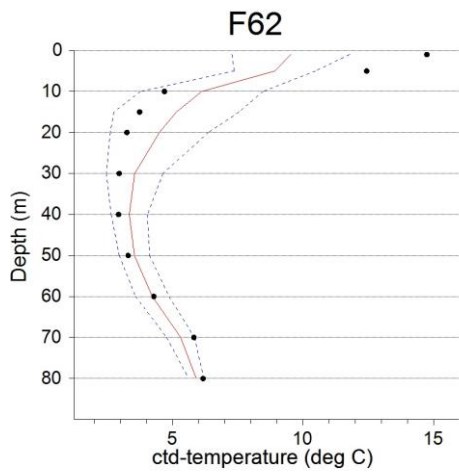


Annex 3. Selected variables at the stations XV1, LL3A, GF2, LL5, LL6A, LL7S, GF1, LL9, JML, LL11, LL12, F62, AMN, LL15, LL17, LL19, F69, F64, F13, BO3, RR3, CV, CVI, RR6, F15, F16, SR5, SR3, MS6, MS3, US3, US5B, US6B, US7, F26, MS9, SR7, IU1, IU3, IU5 and IU7. Mean (red solid line) and standard deviation (blue dotted lines) represent the data collected at the same time of season (May-June) since the year 2000.

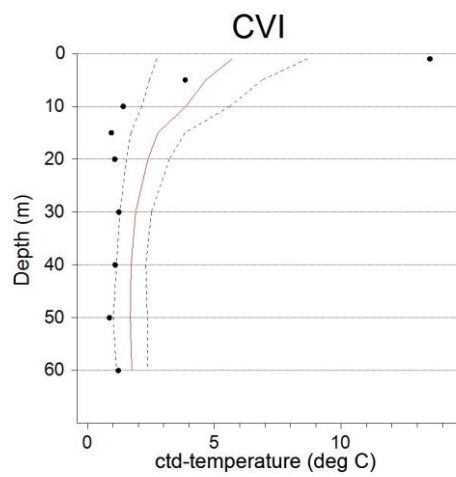
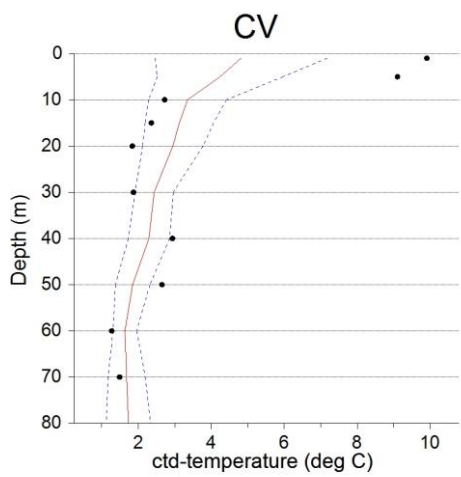
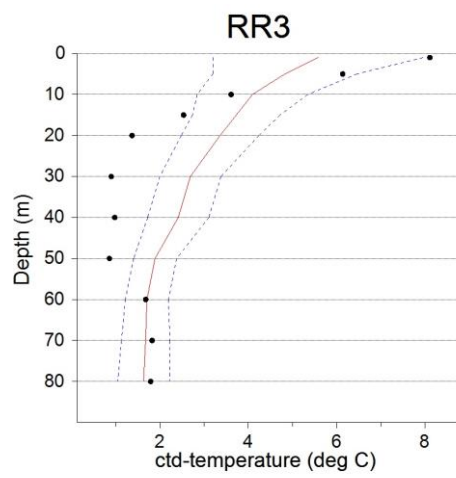
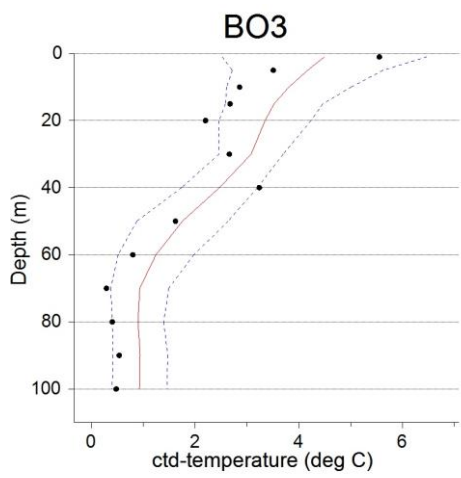
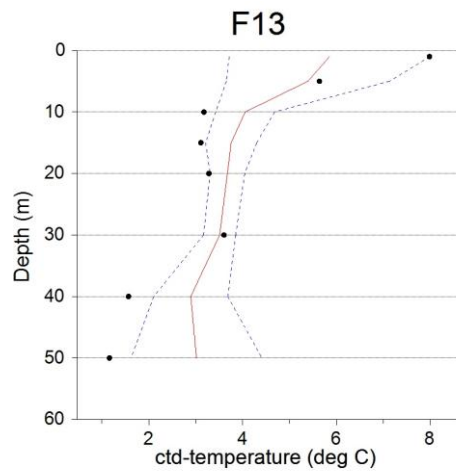
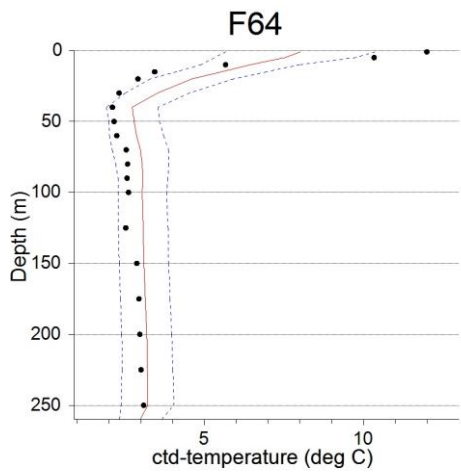
Temperature:

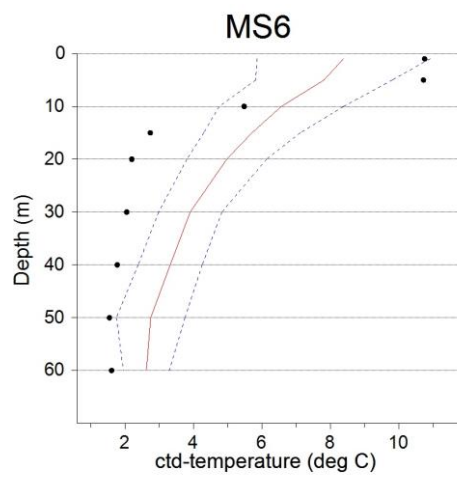
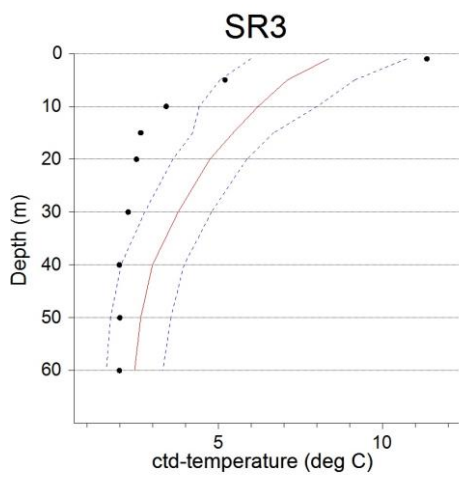
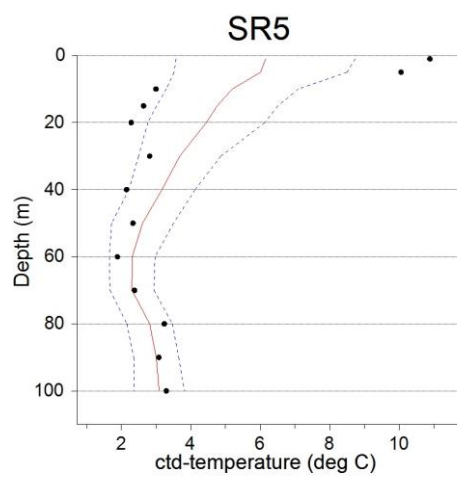
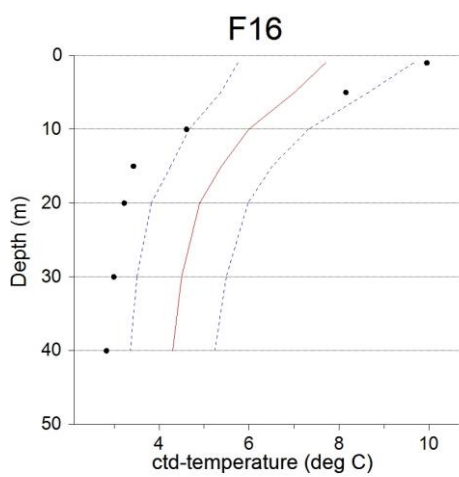
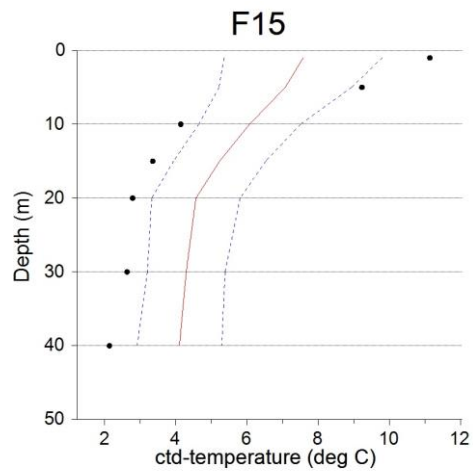
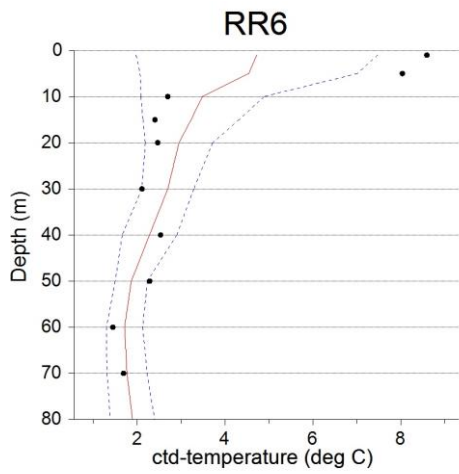


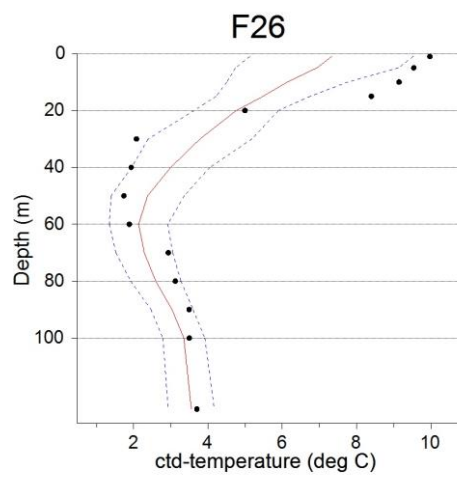
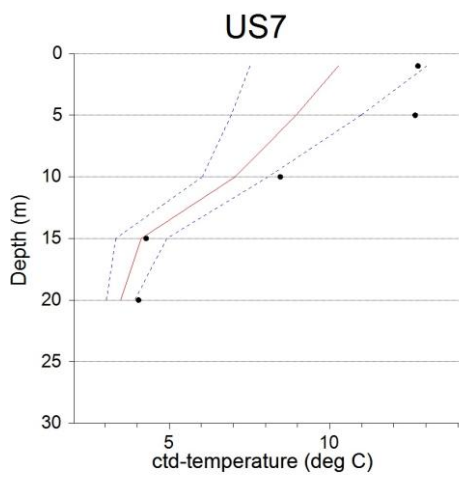
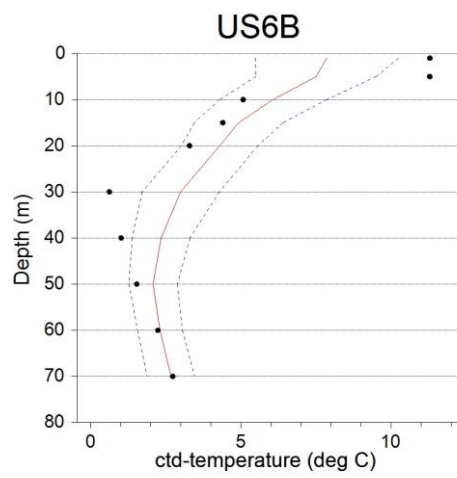
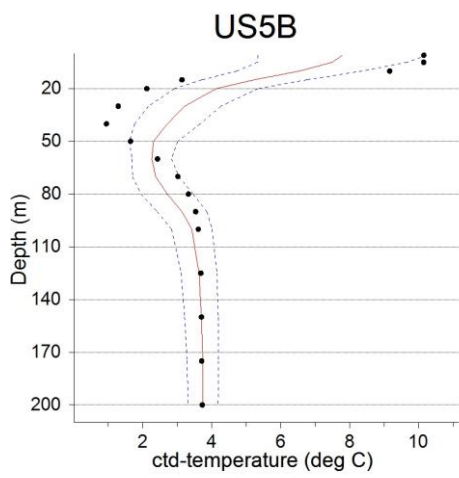
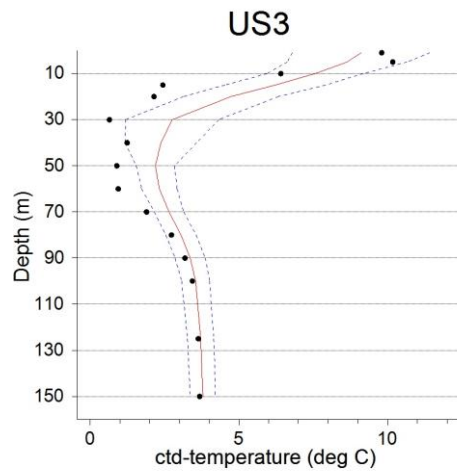
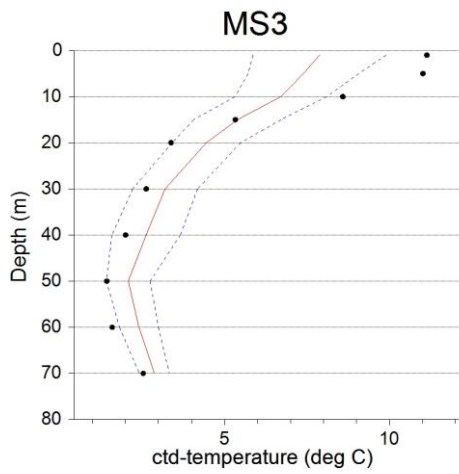


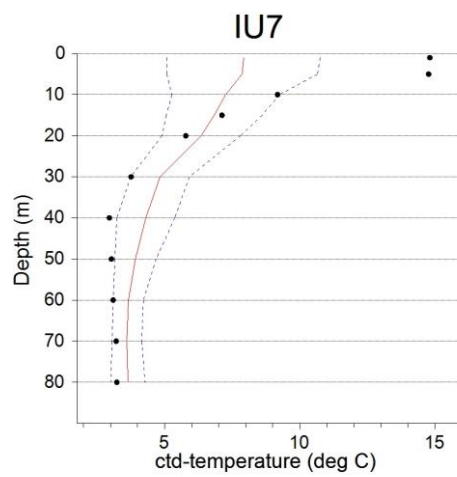
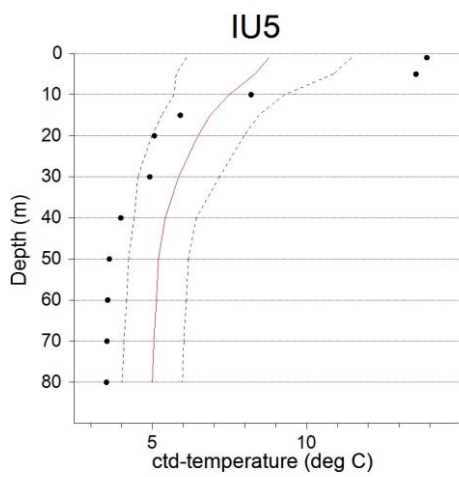
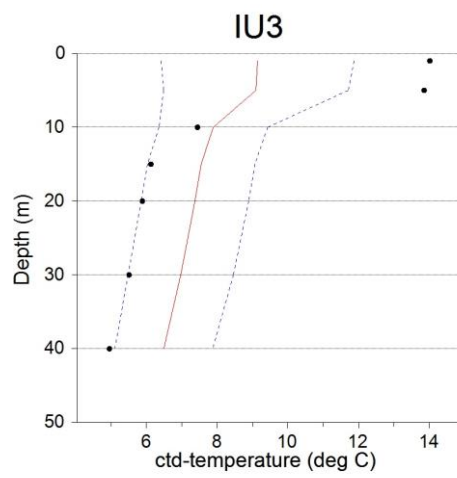
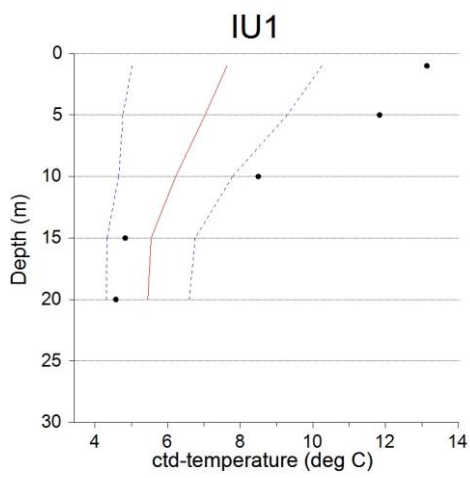
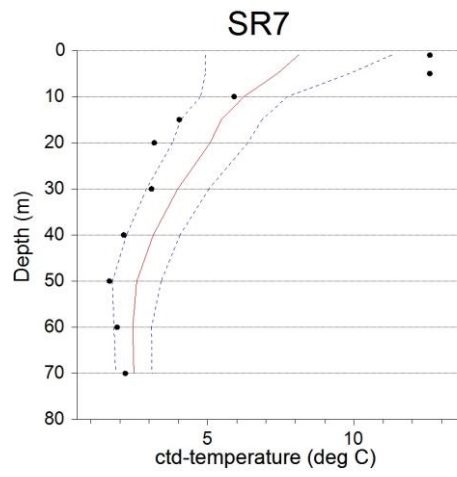
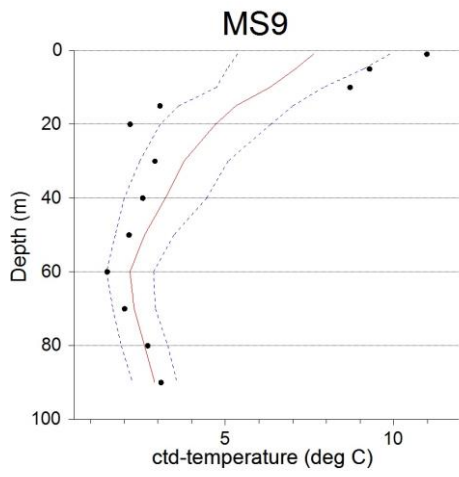




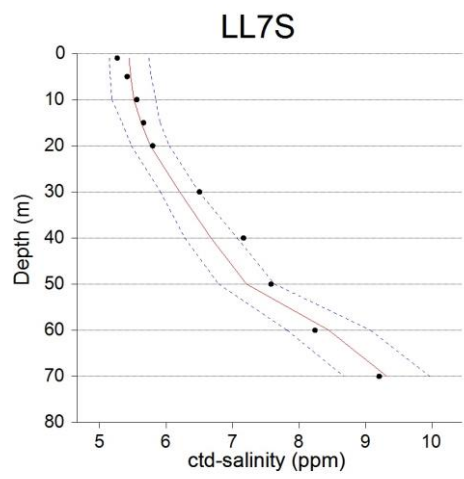
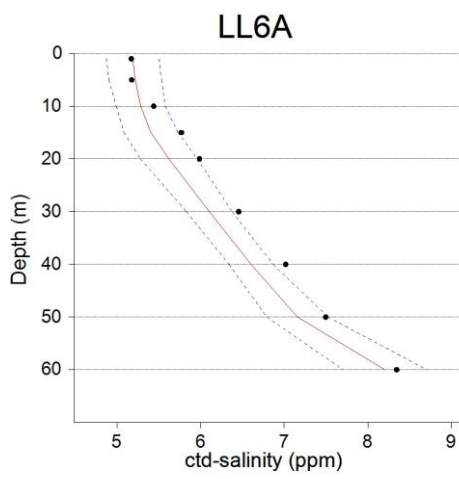
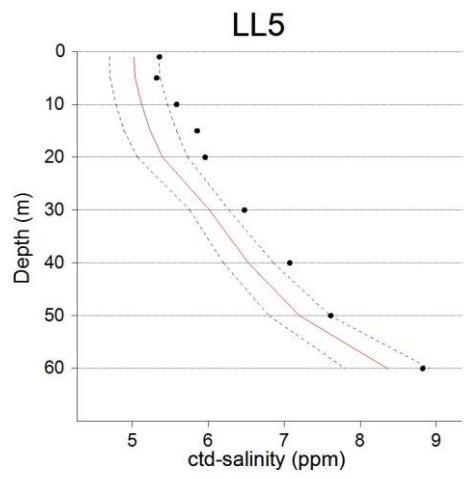
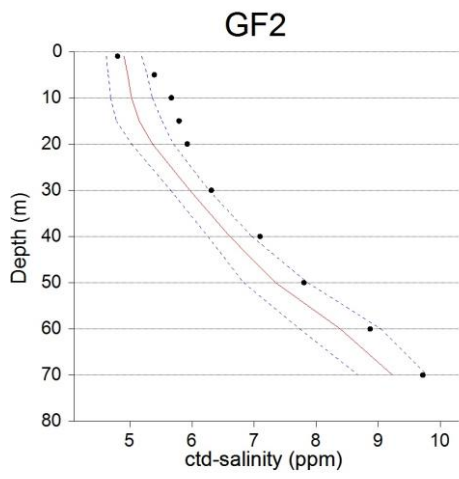
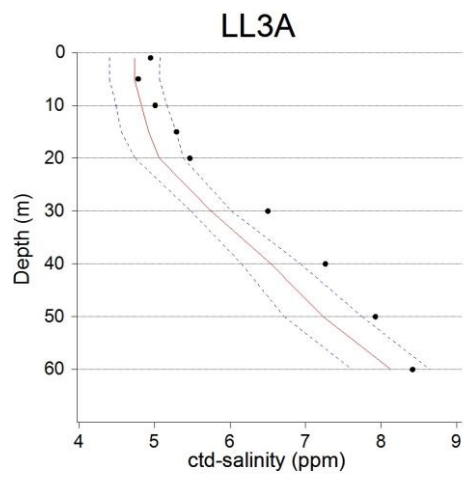
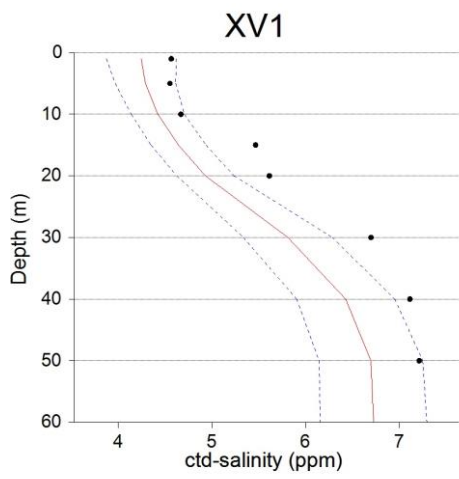


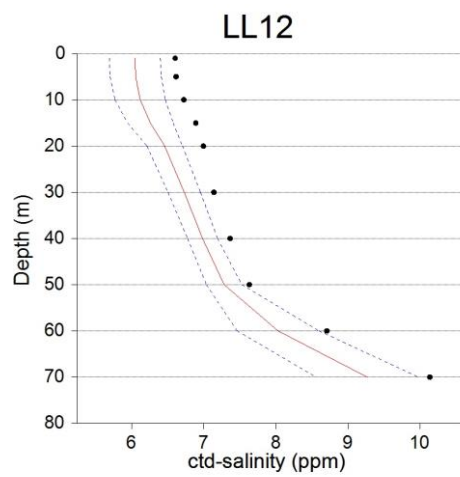
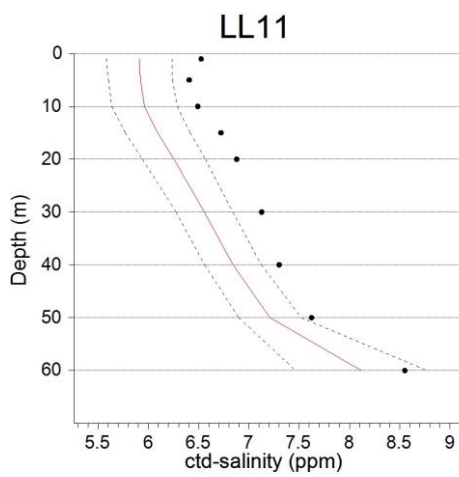
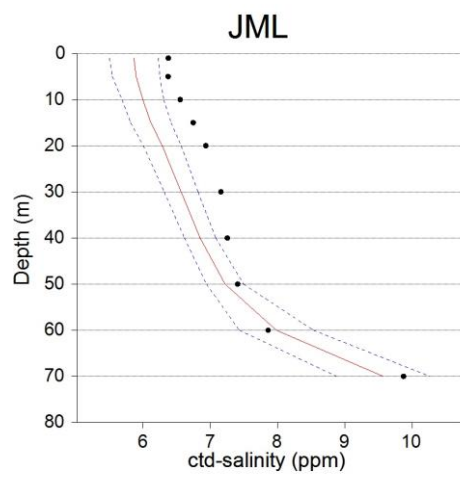
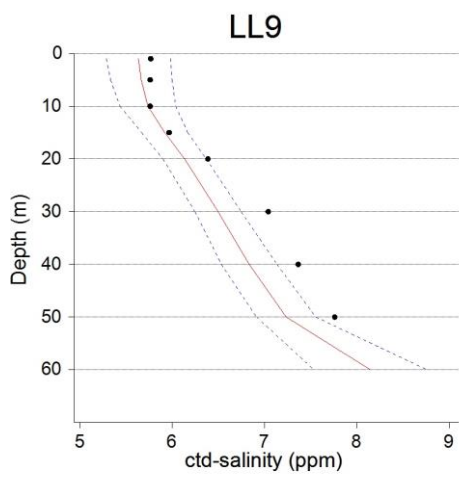
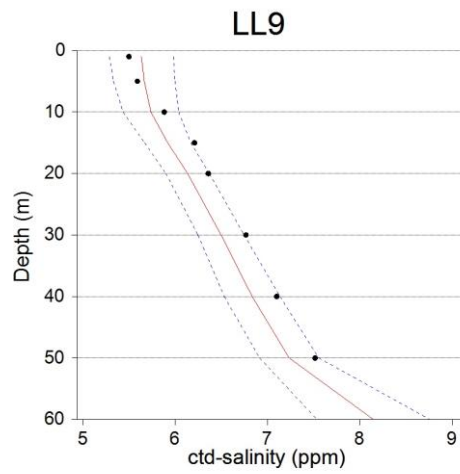
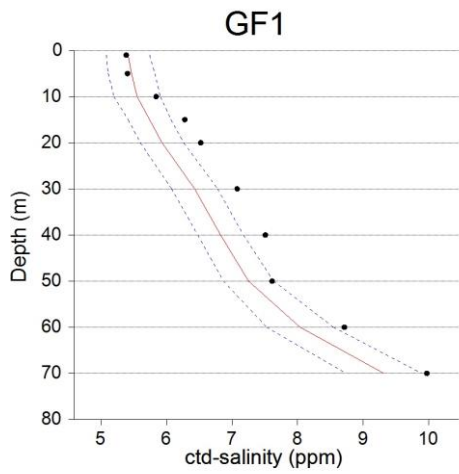


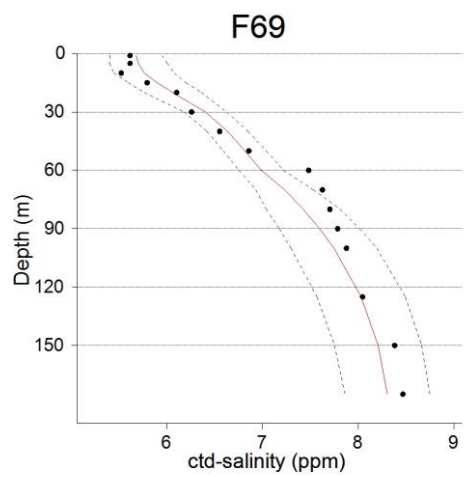
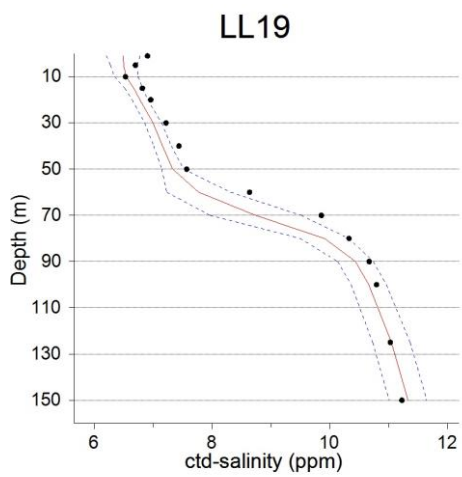
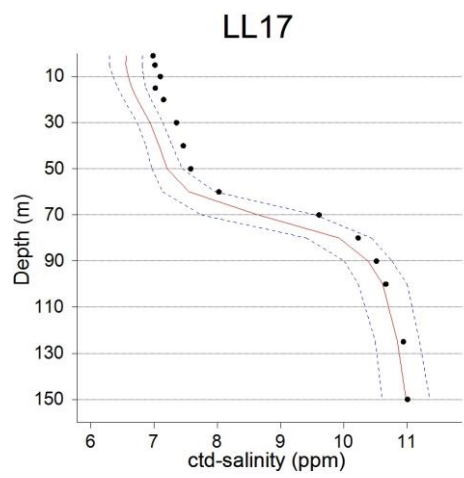
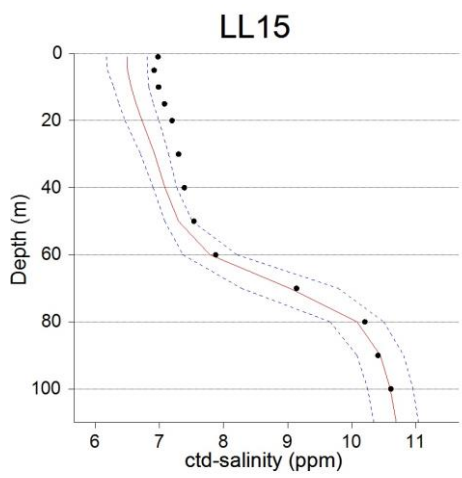
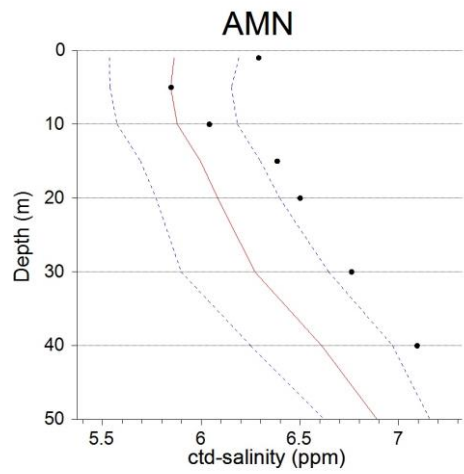
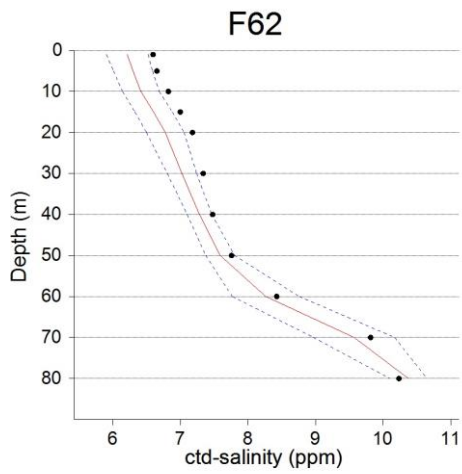


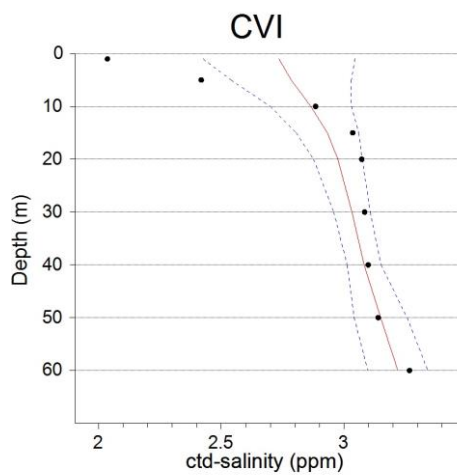
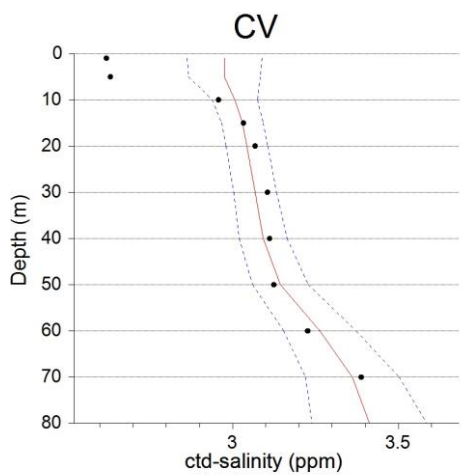
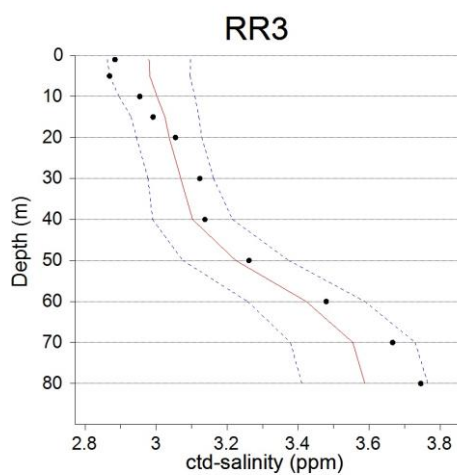
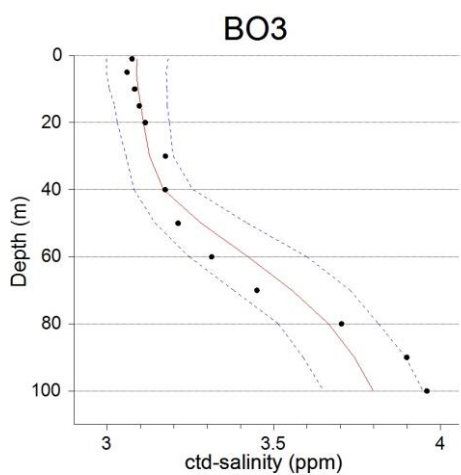
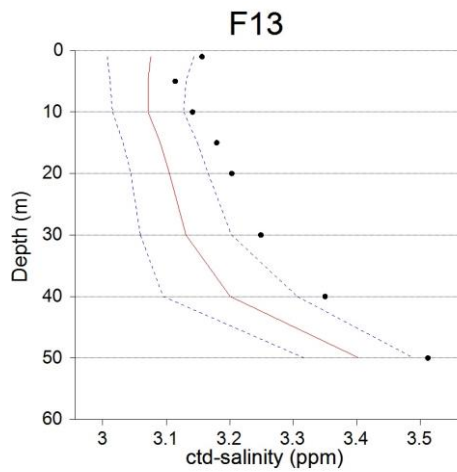
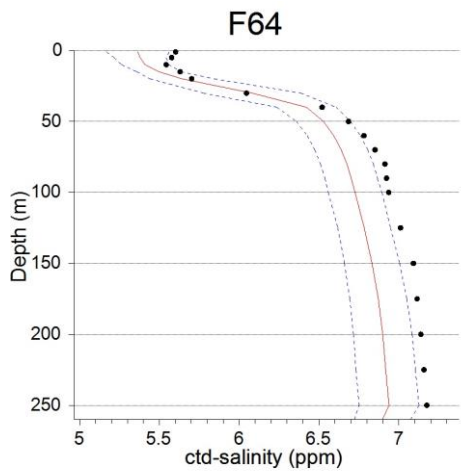


# Salinity:

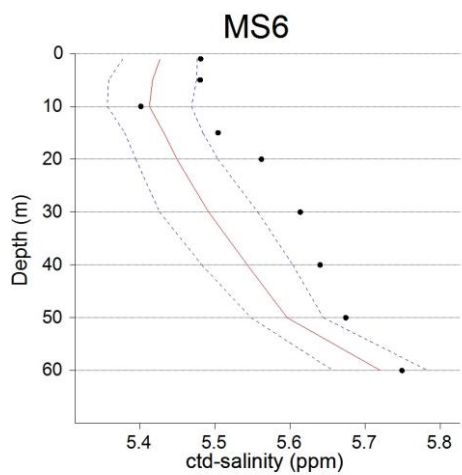
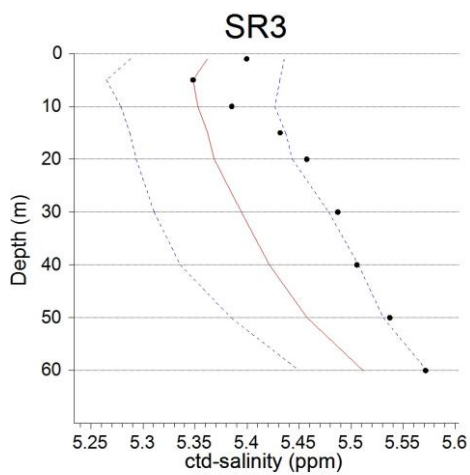
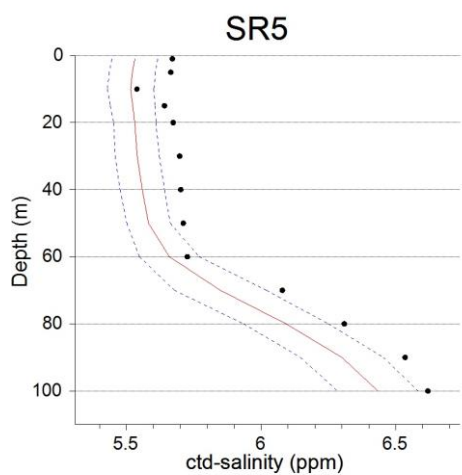
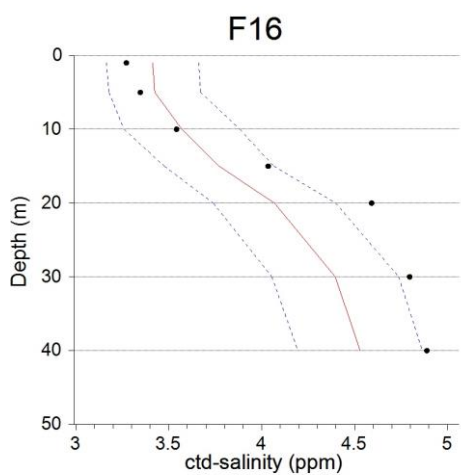
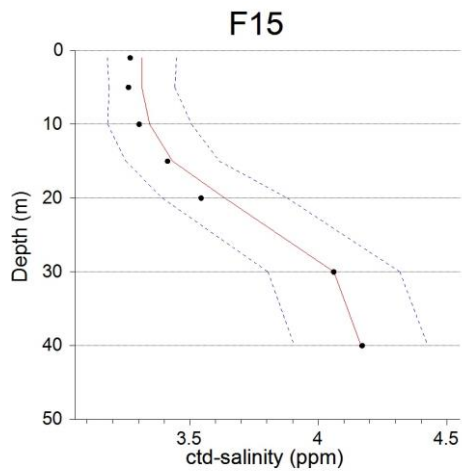
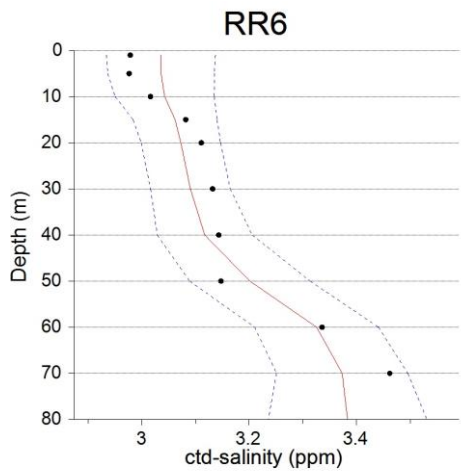


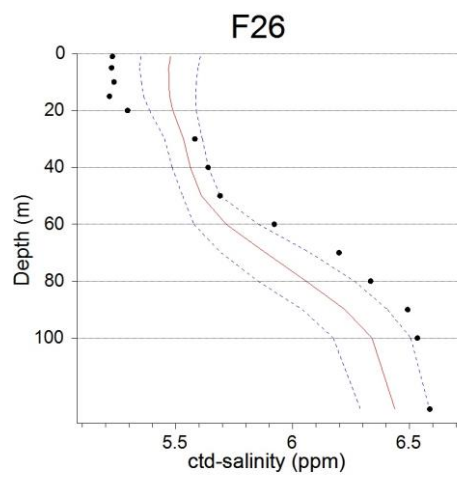
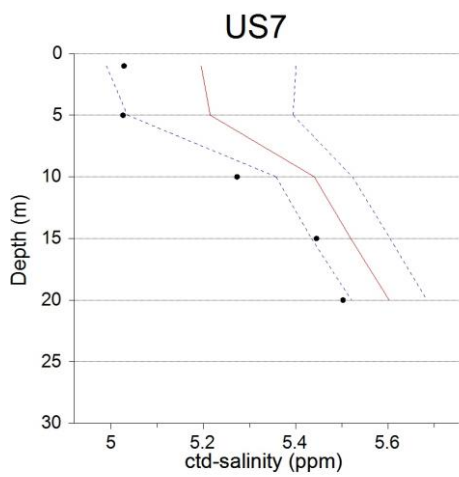
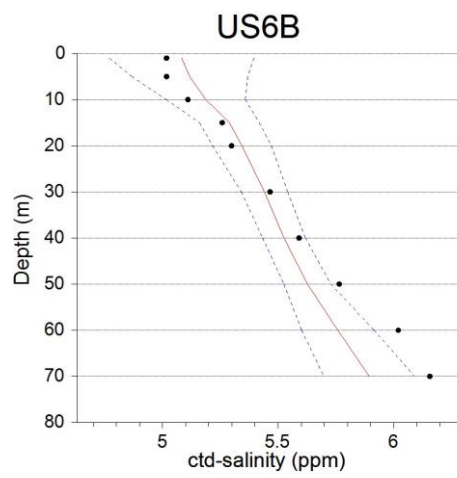
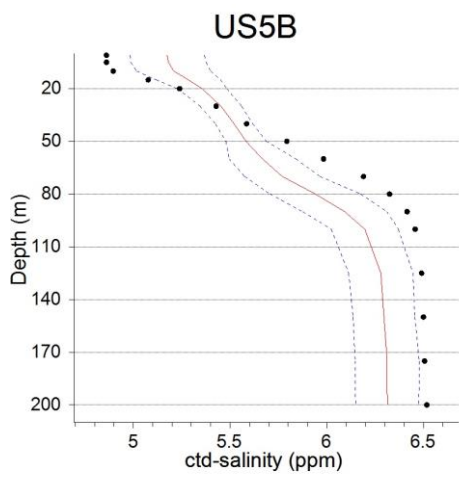
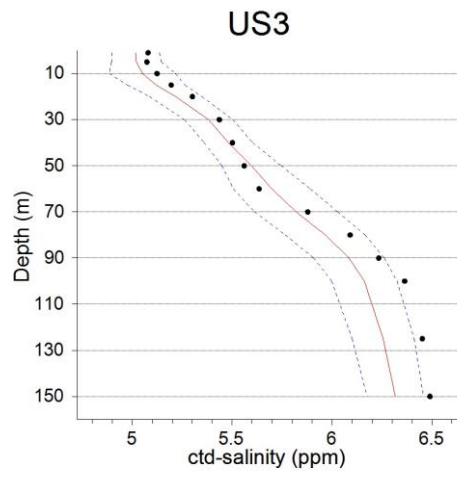
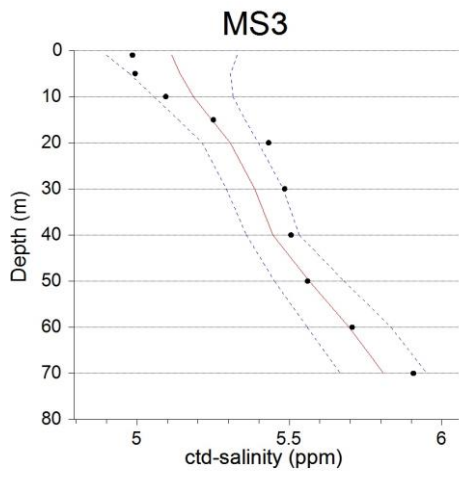


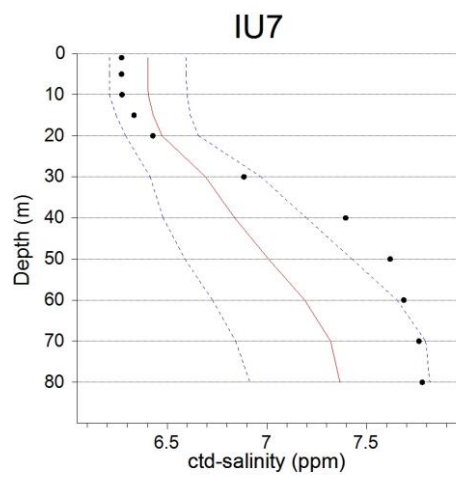
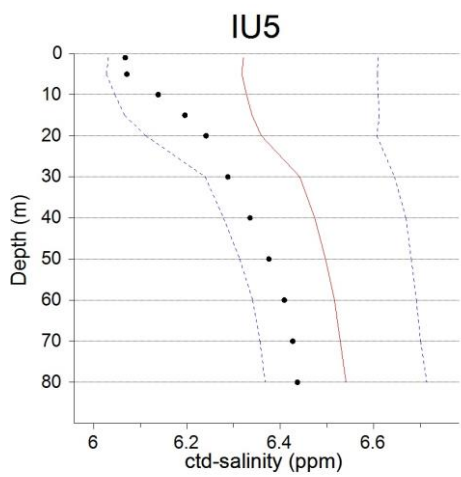
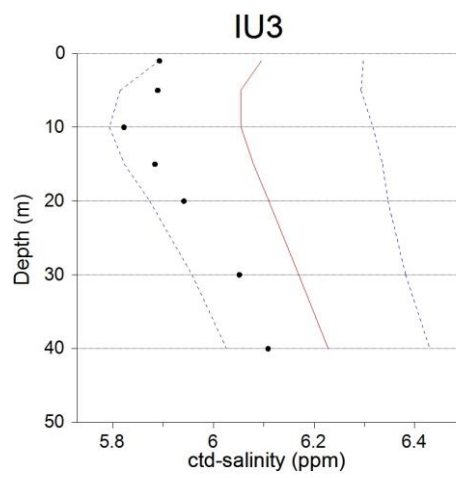
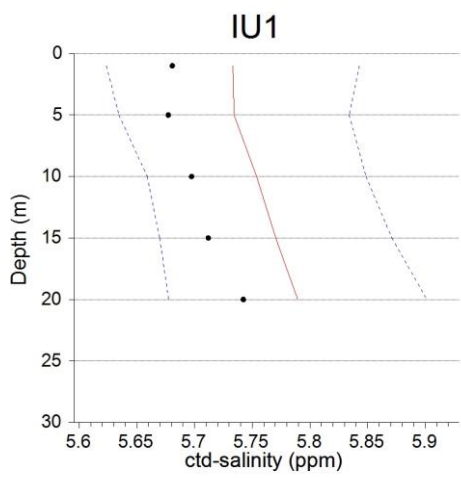
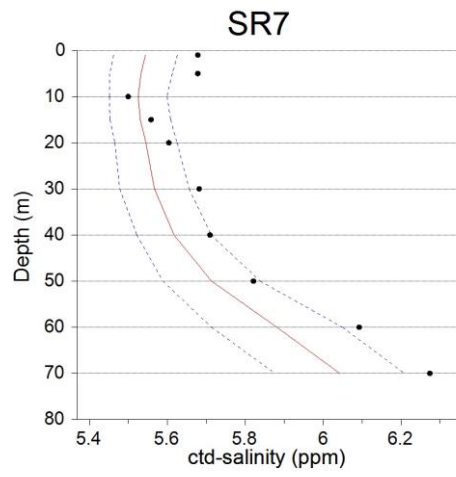
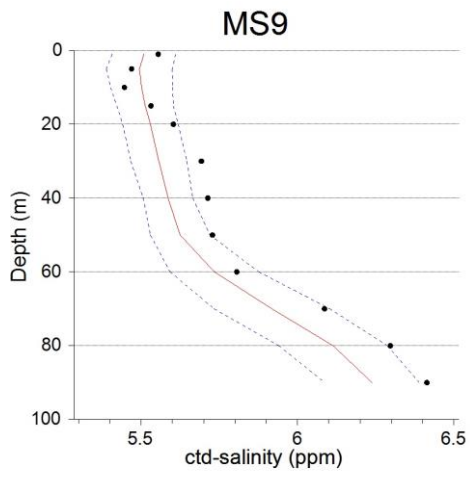




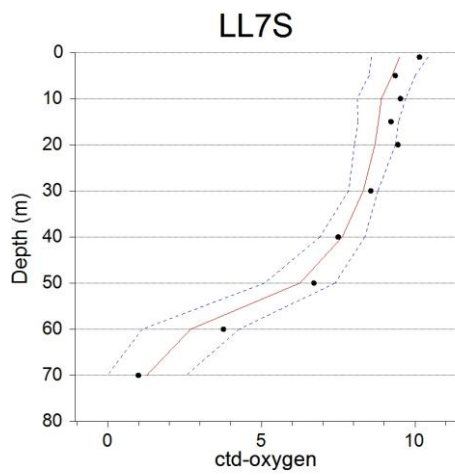
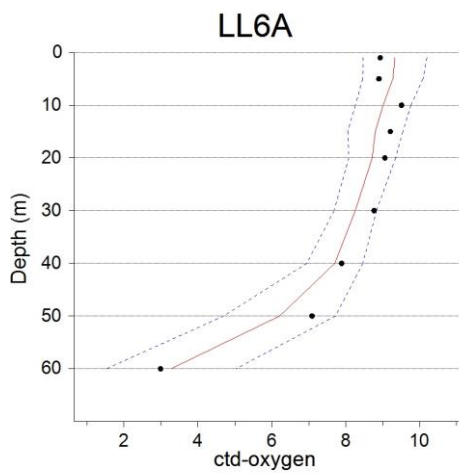
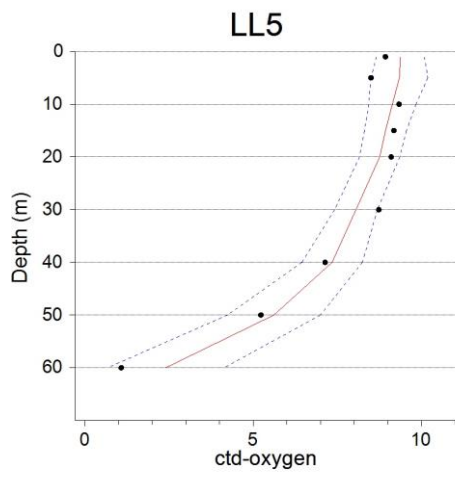
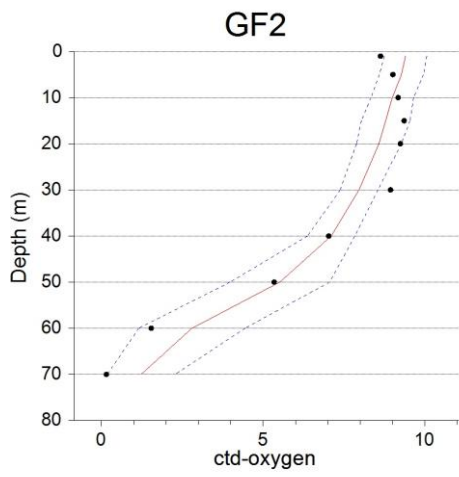
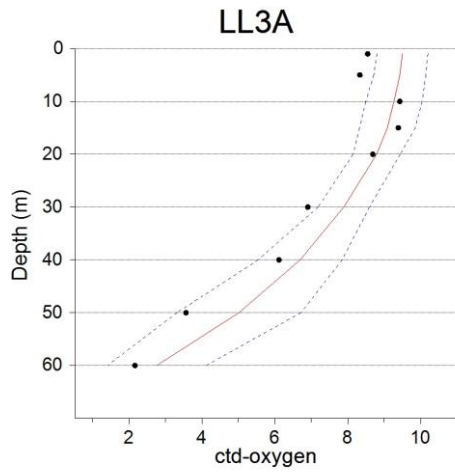
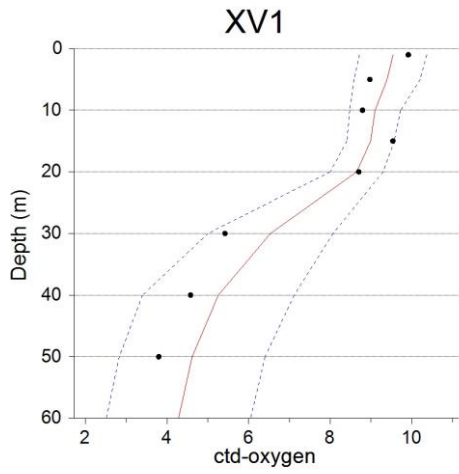


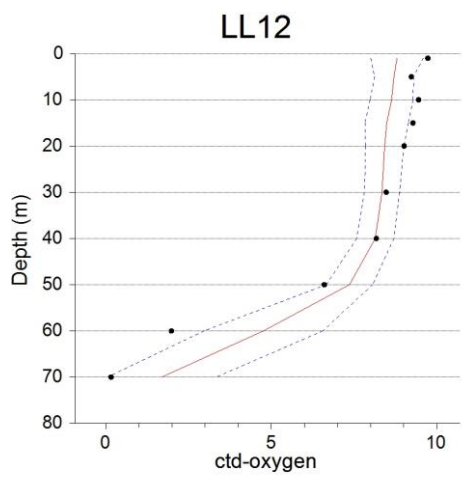
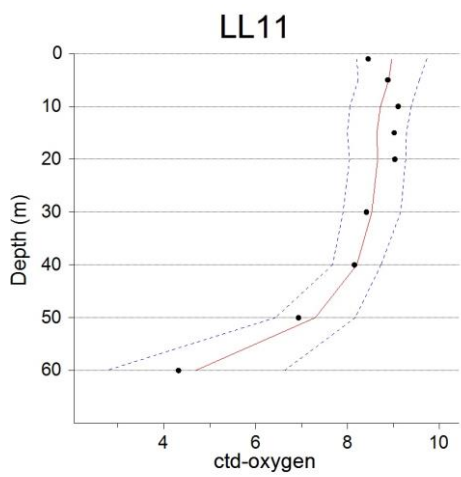
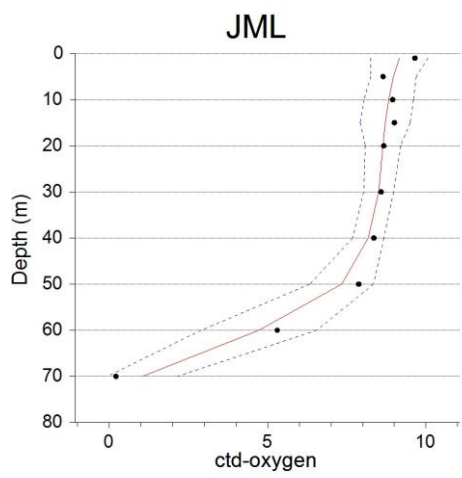
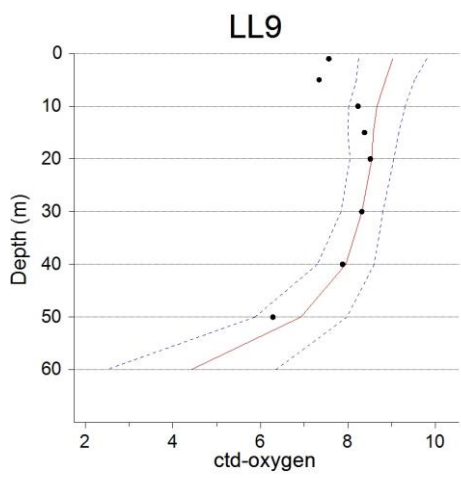
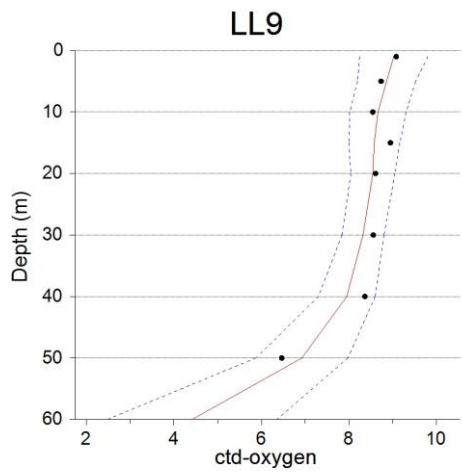
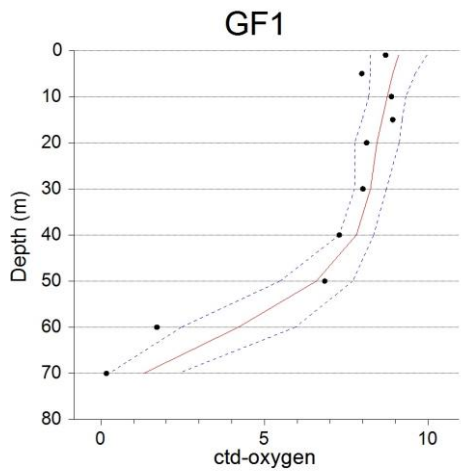


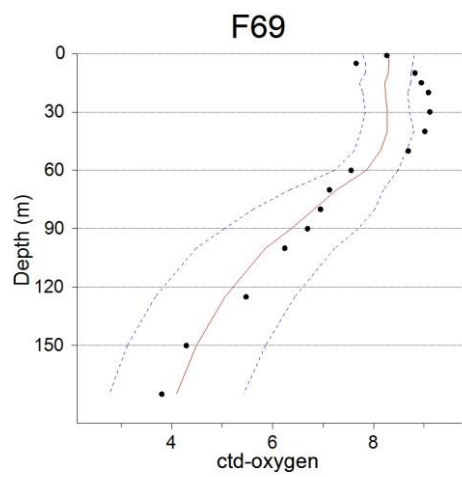
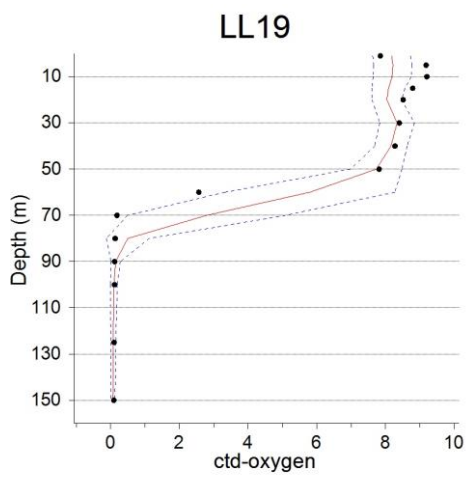
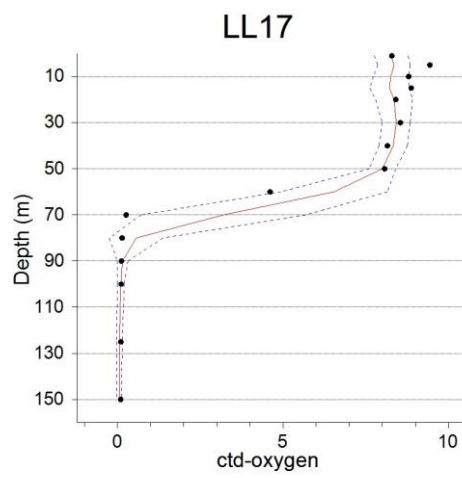
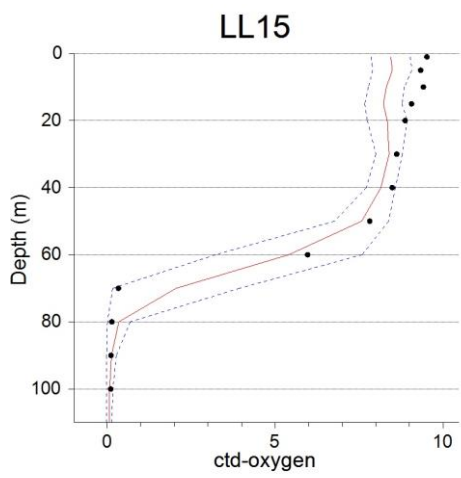
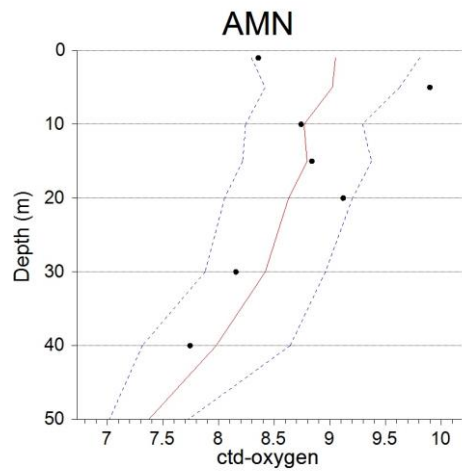
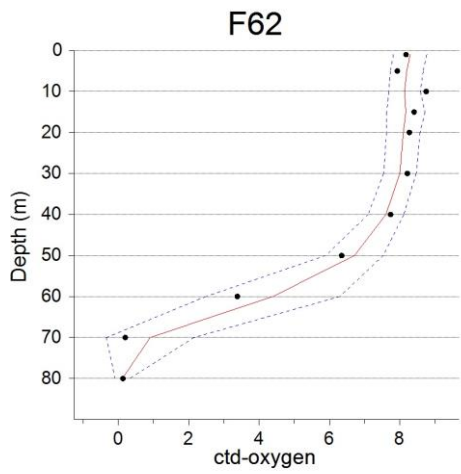


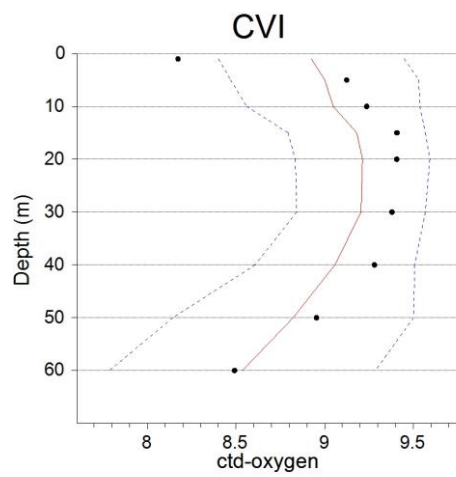
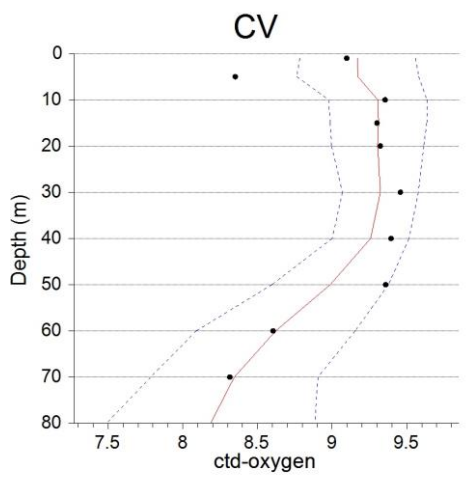
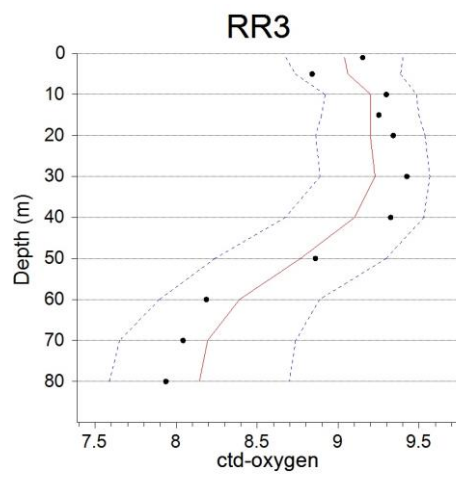
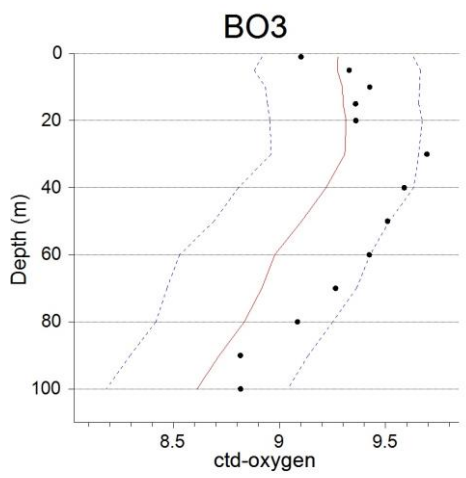
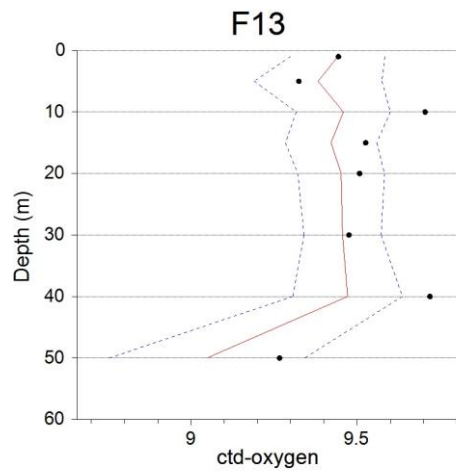
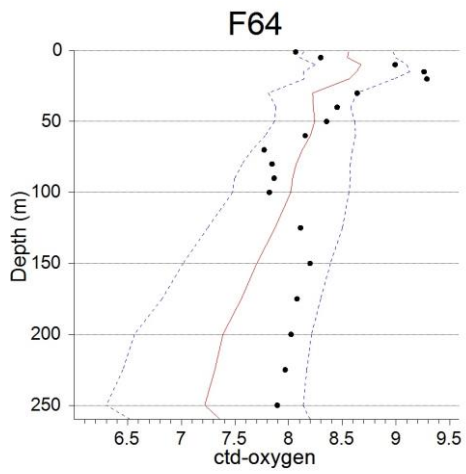


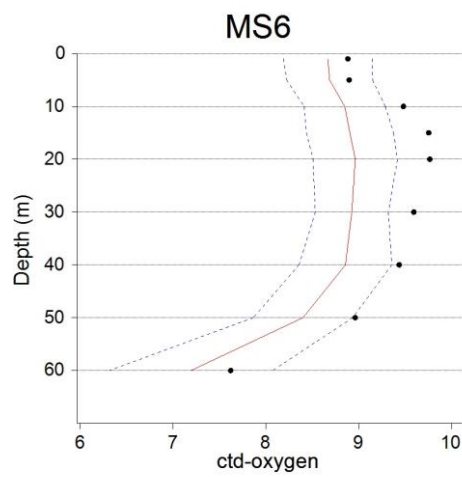
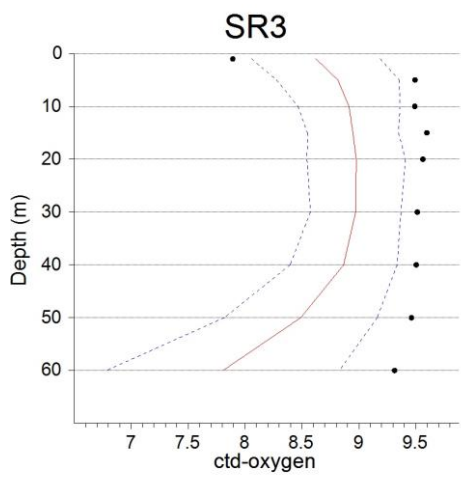
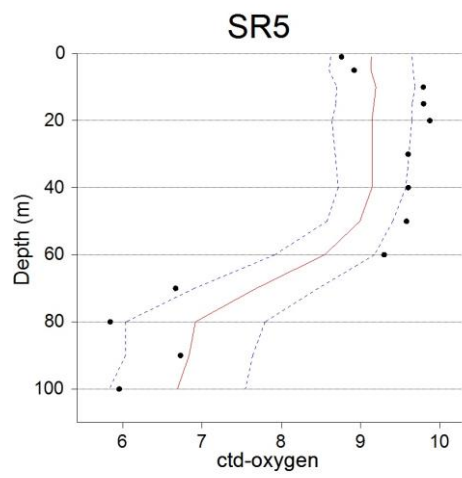
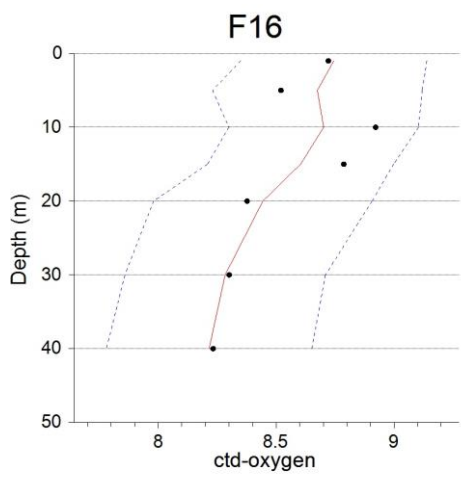
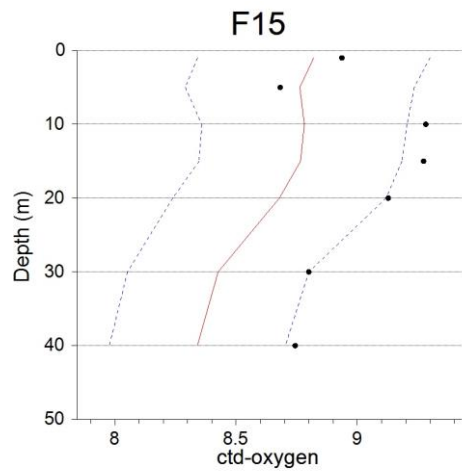
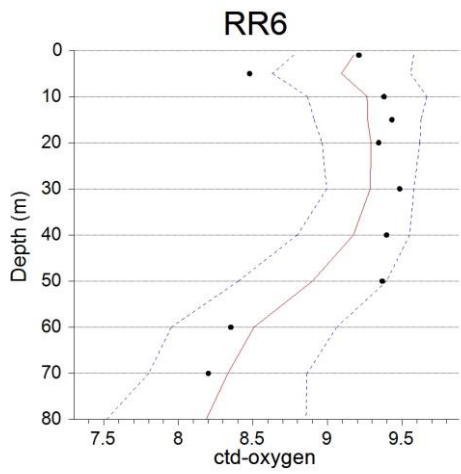
Oxygen:



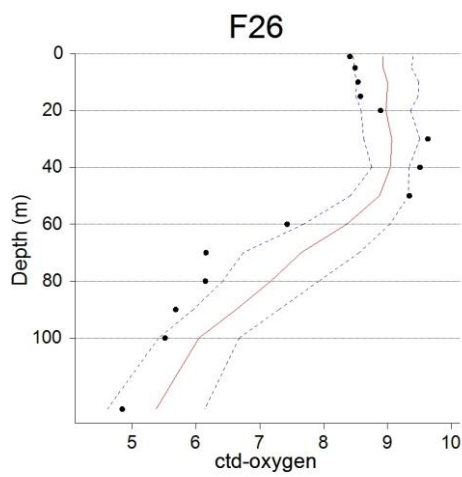
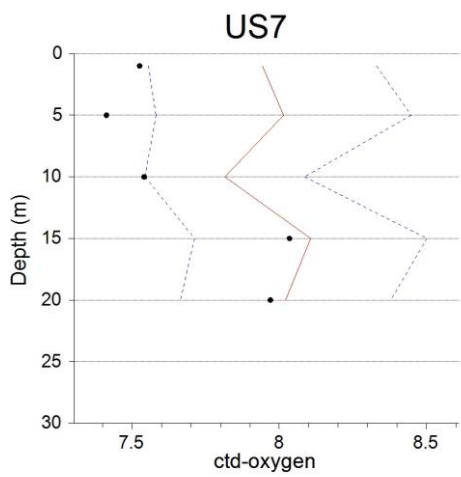
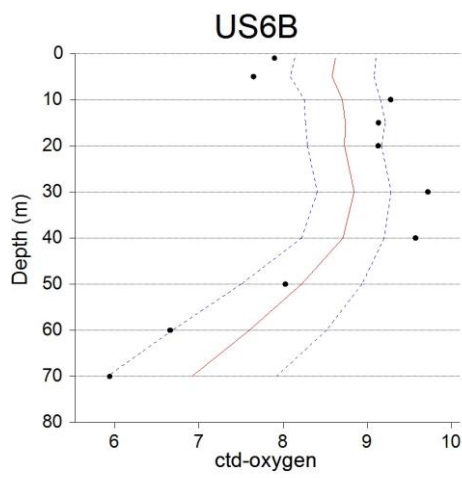
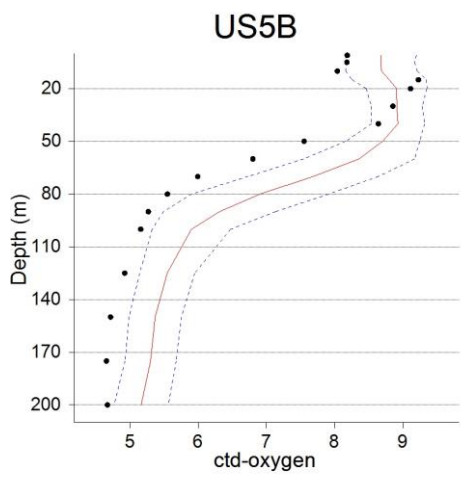
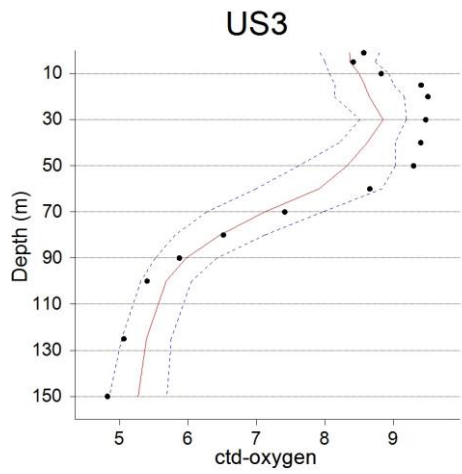
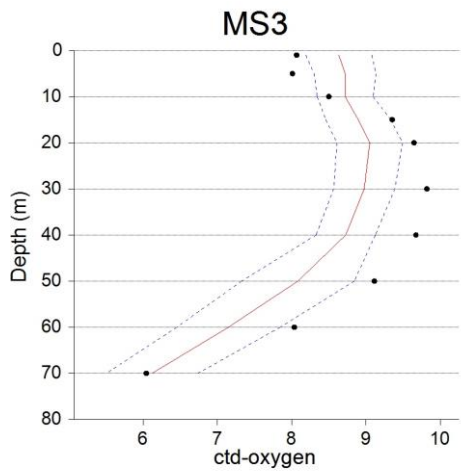


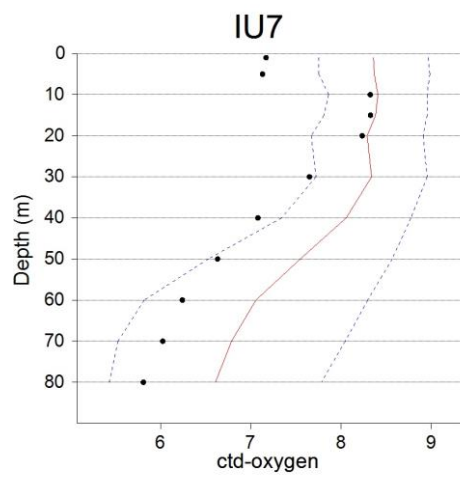
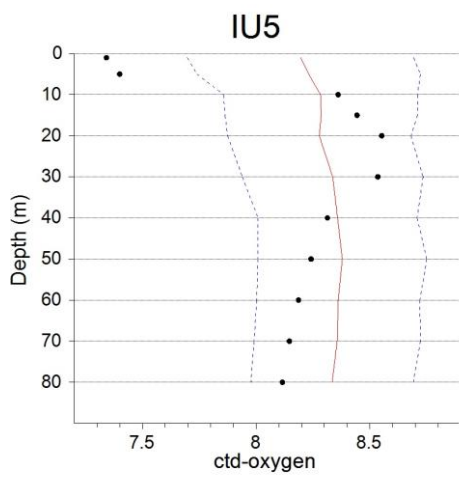
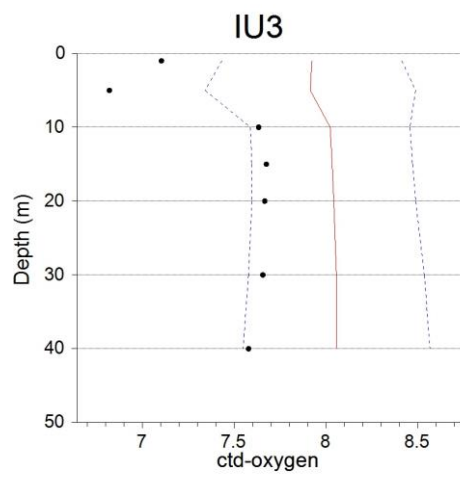
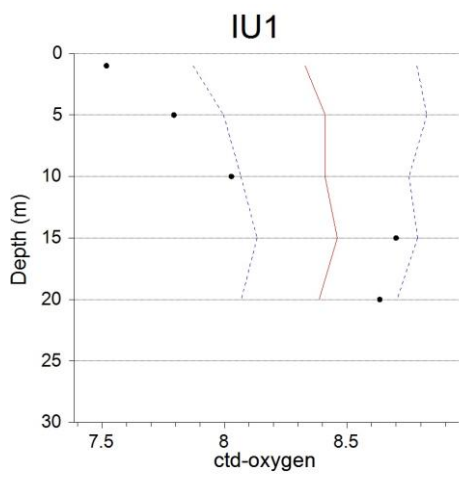
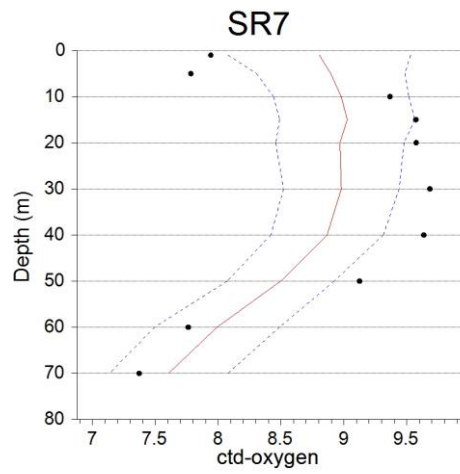
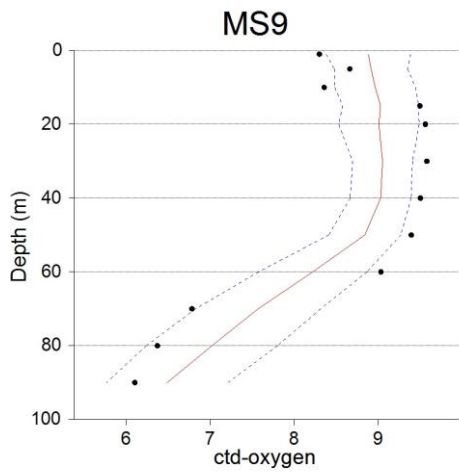




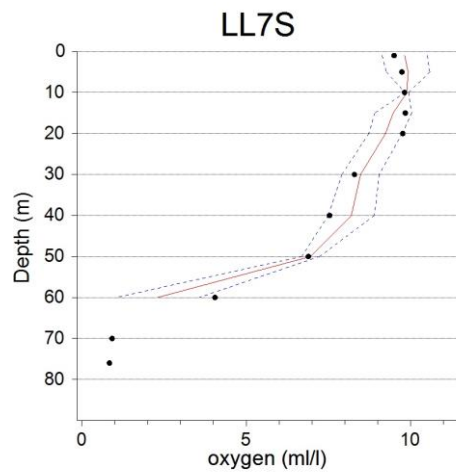
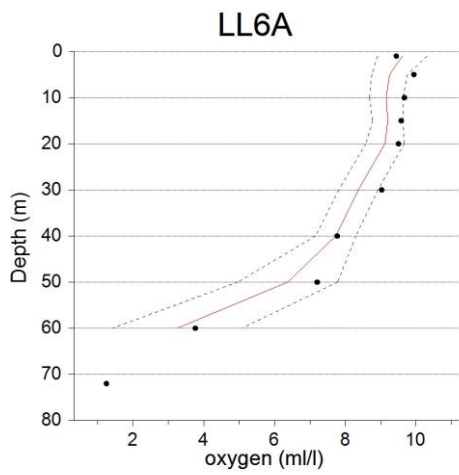
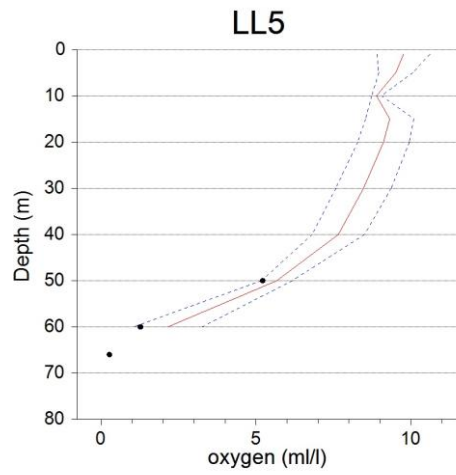
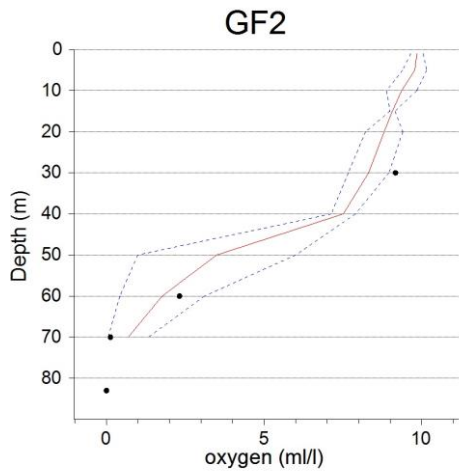
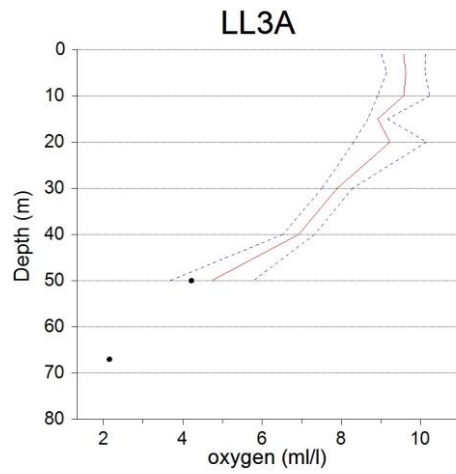
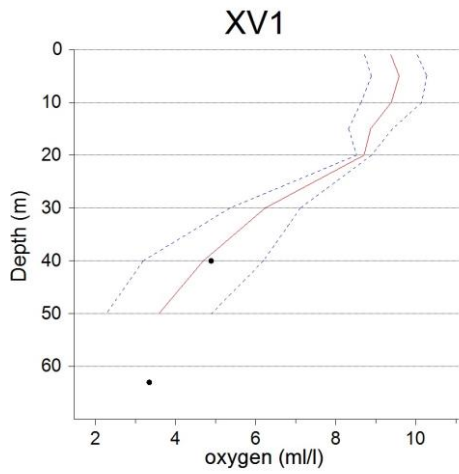


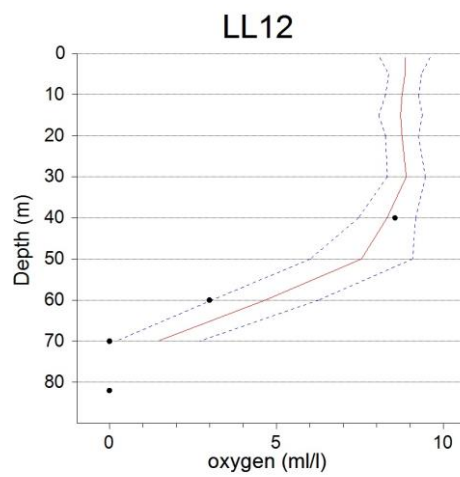
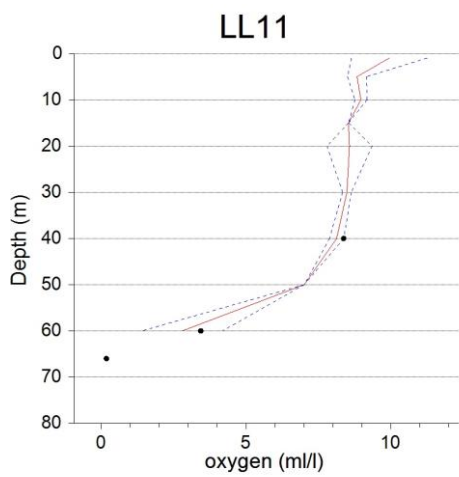
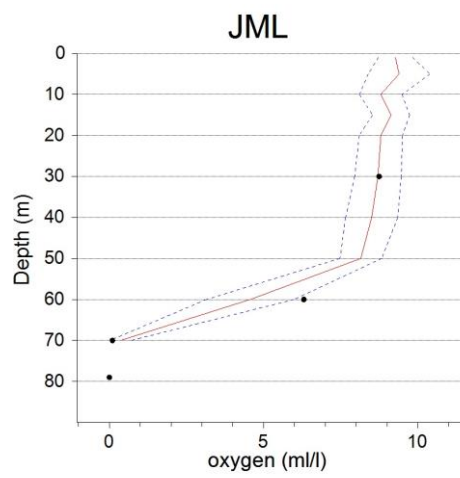
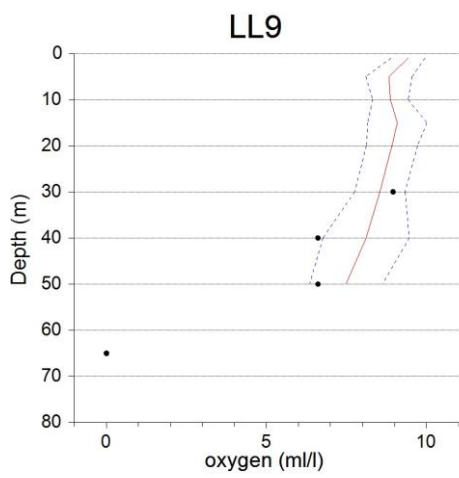
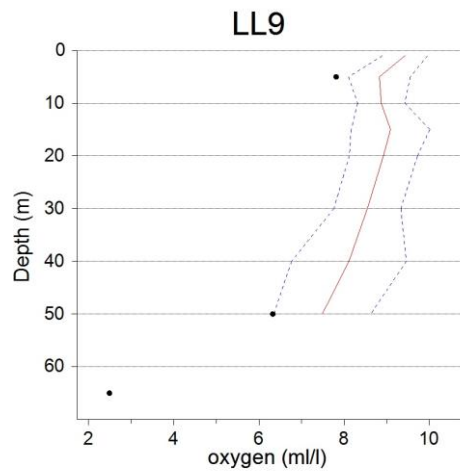
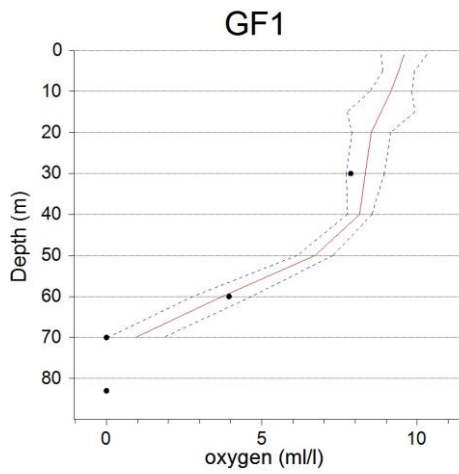


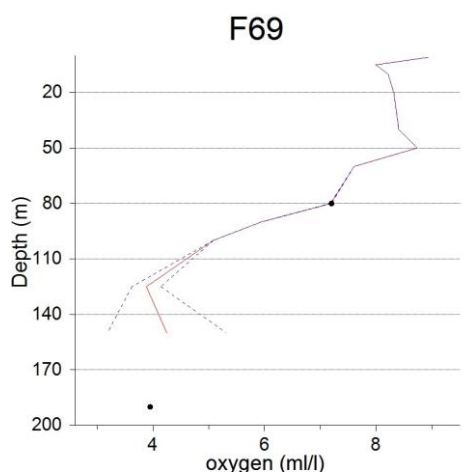
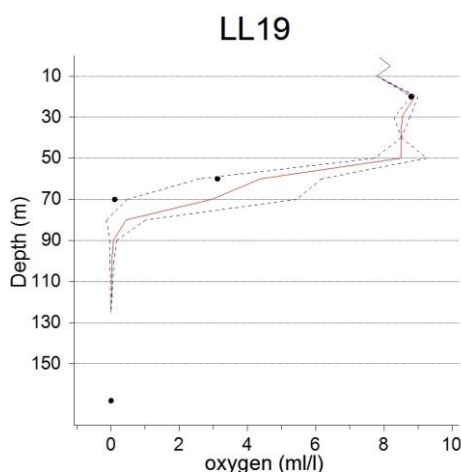
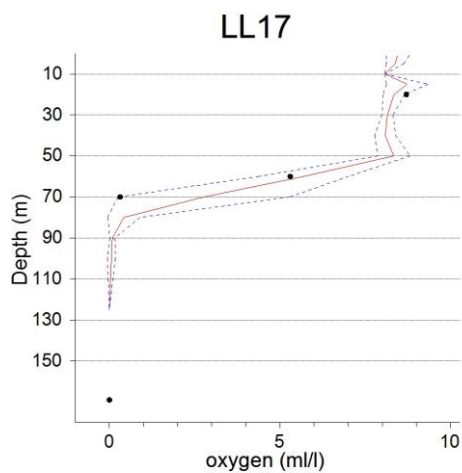
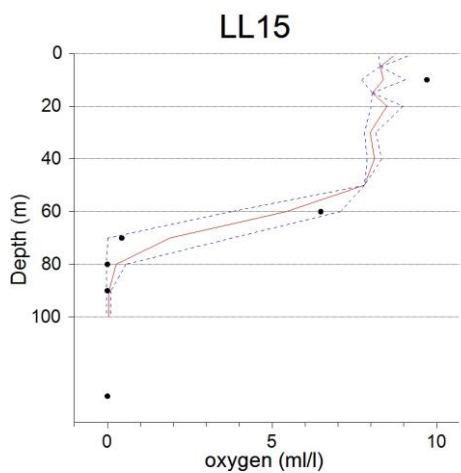
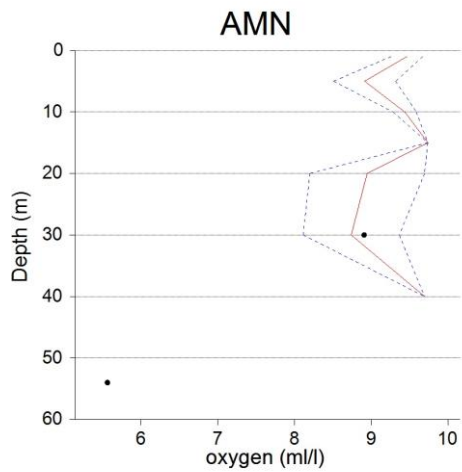
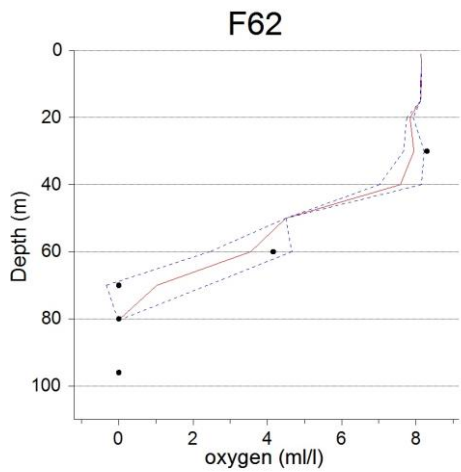


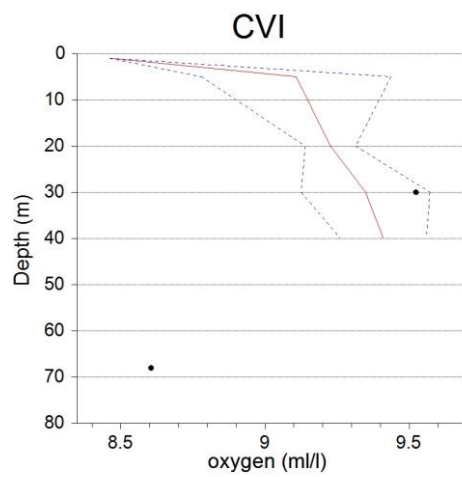
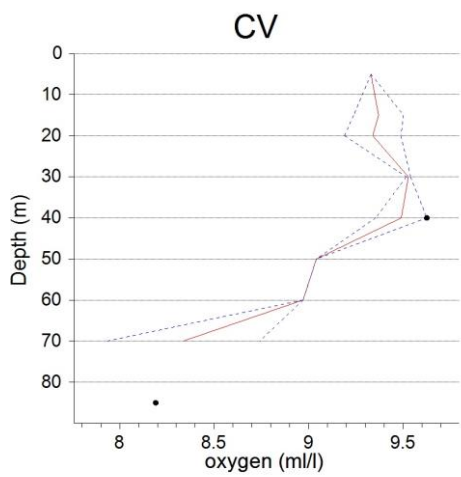
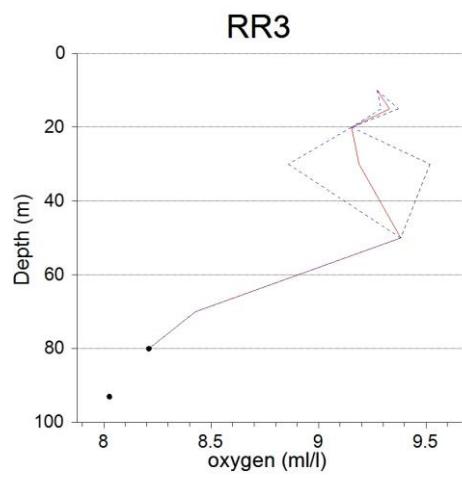
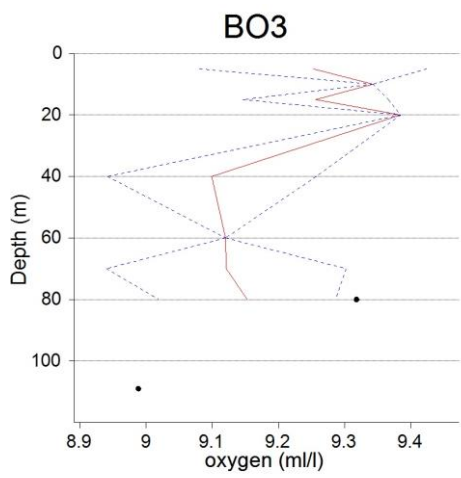
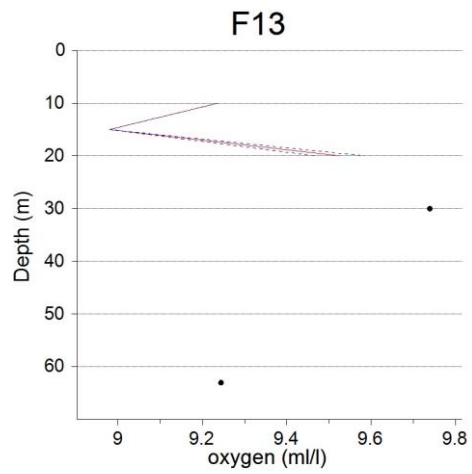
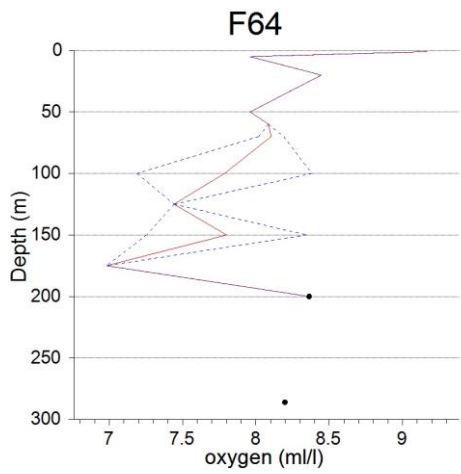


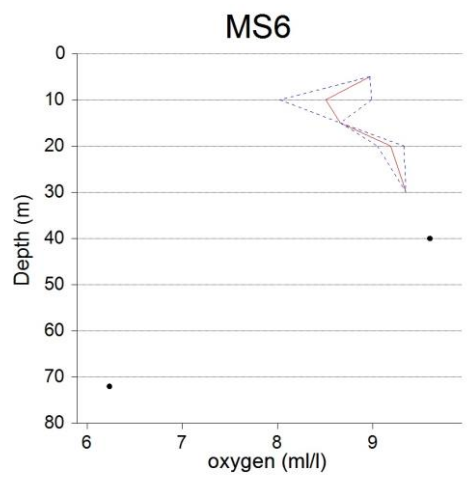
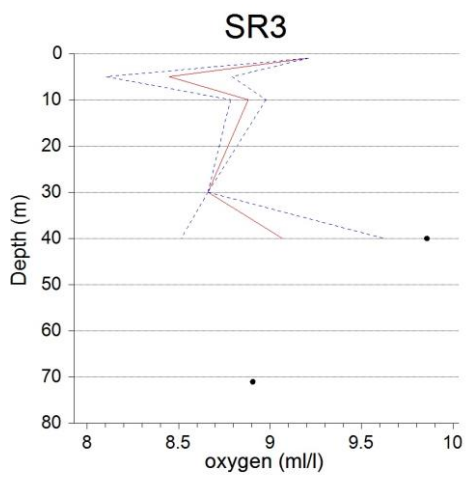
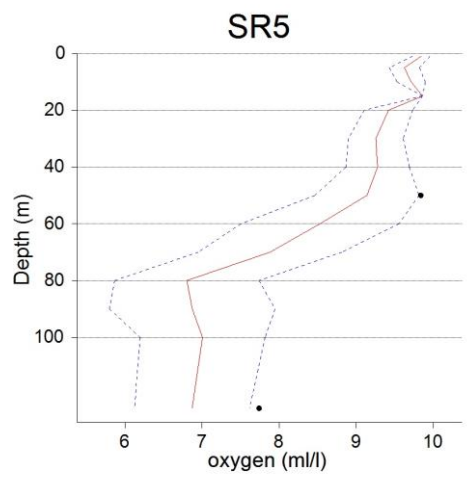
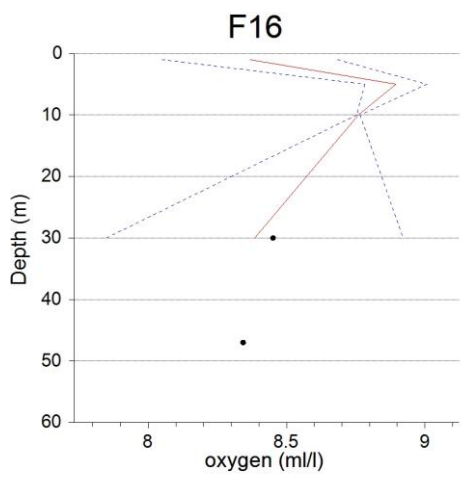
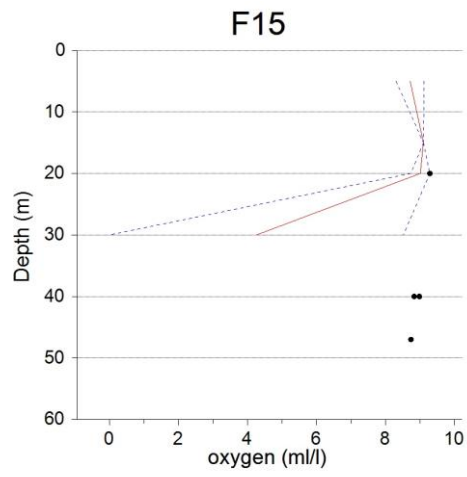
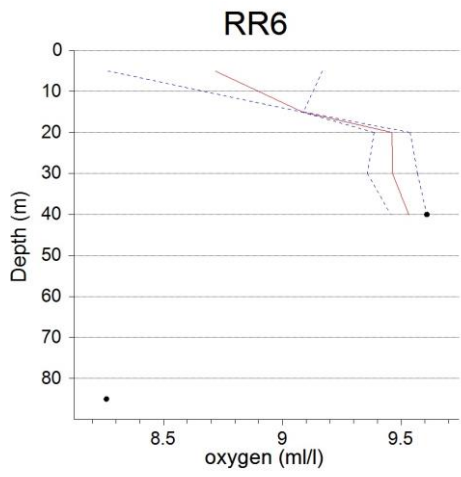
Bottom water oxygen:

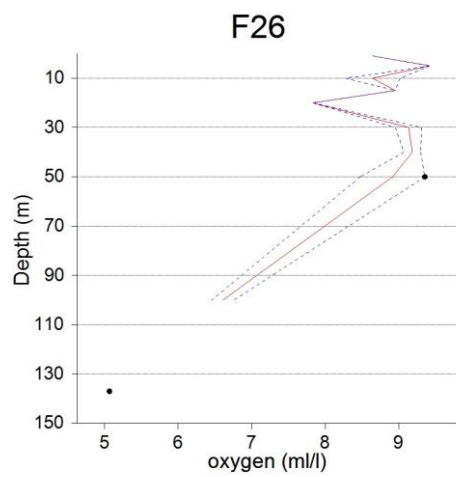
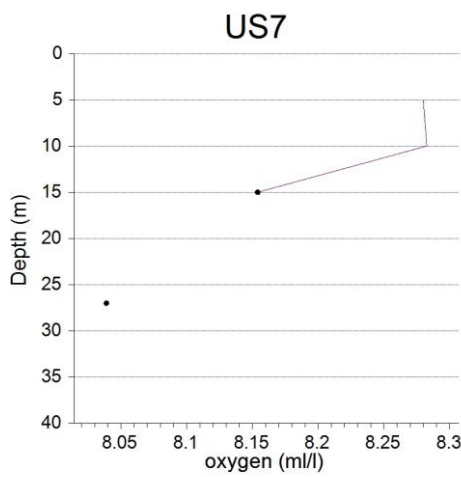
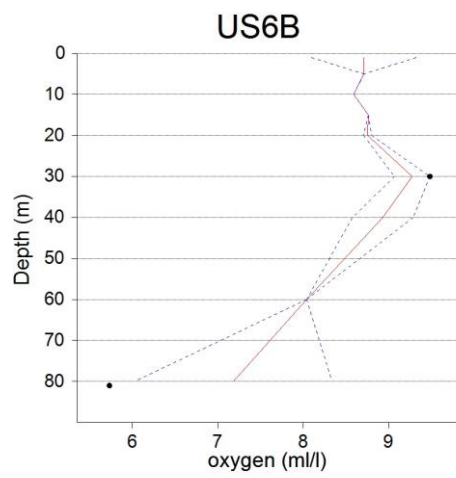
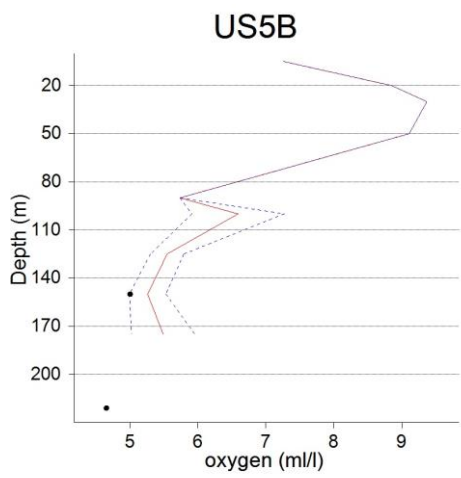
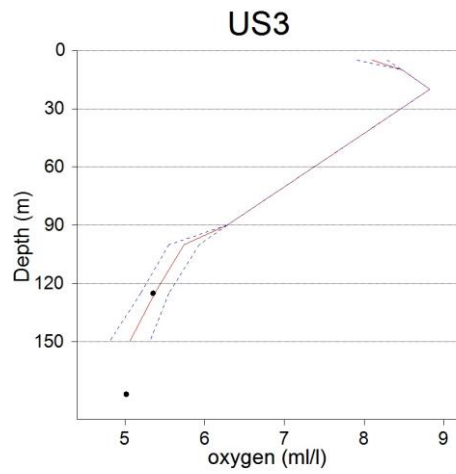
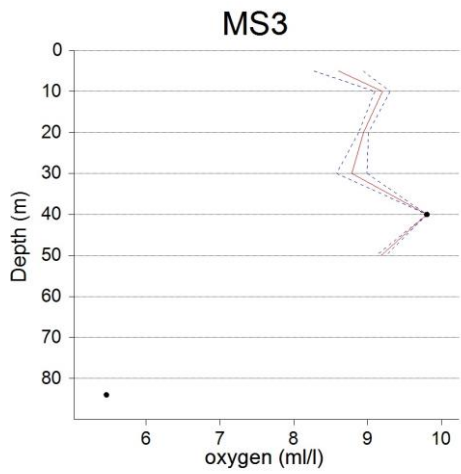




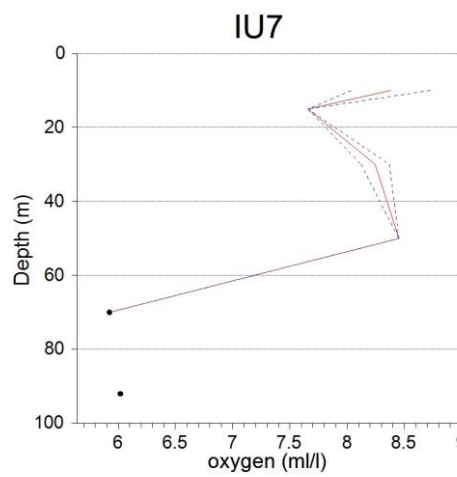
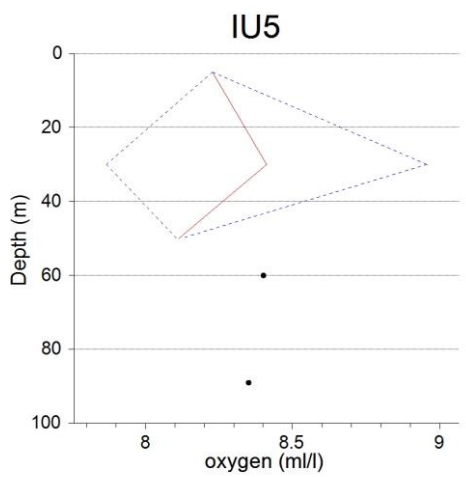
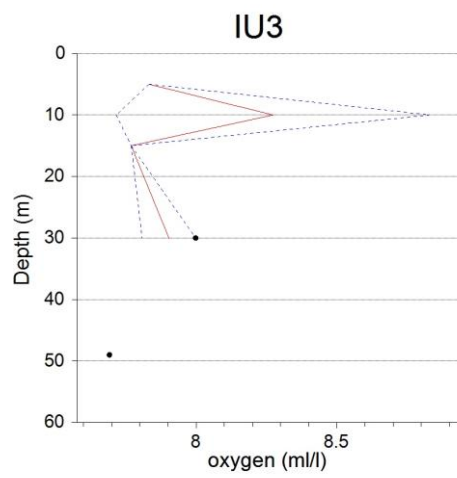
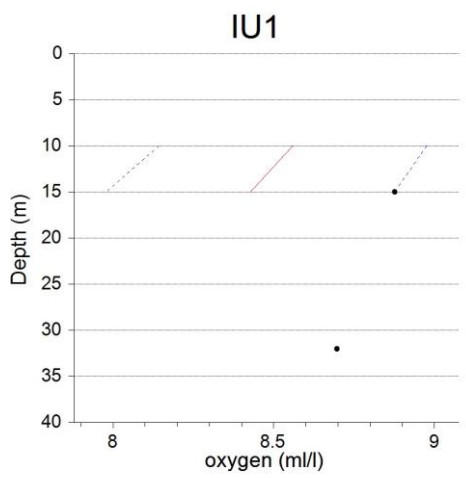
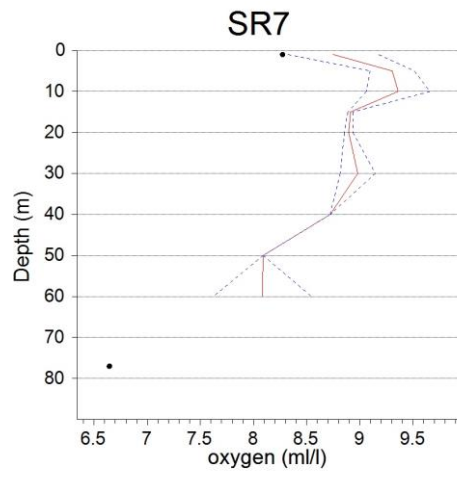
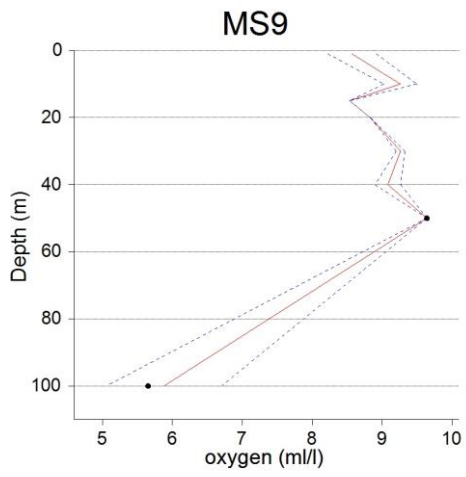




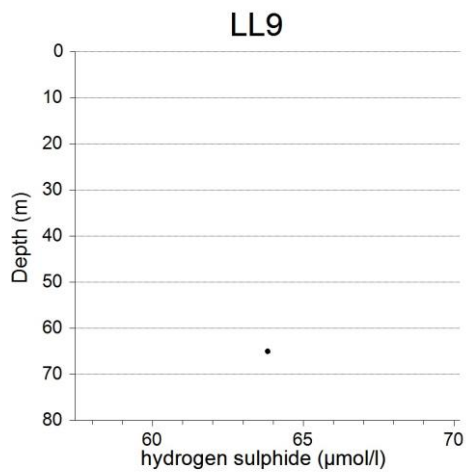
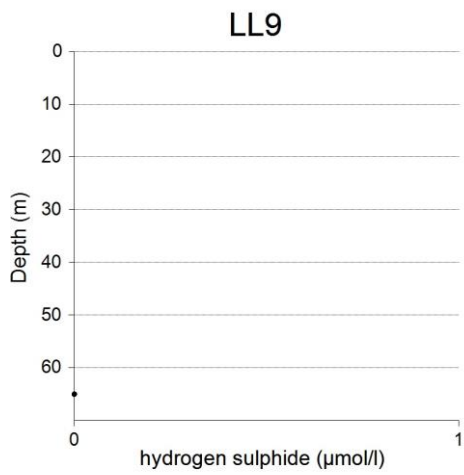
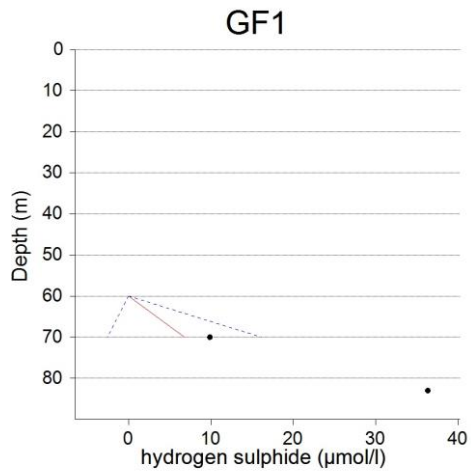
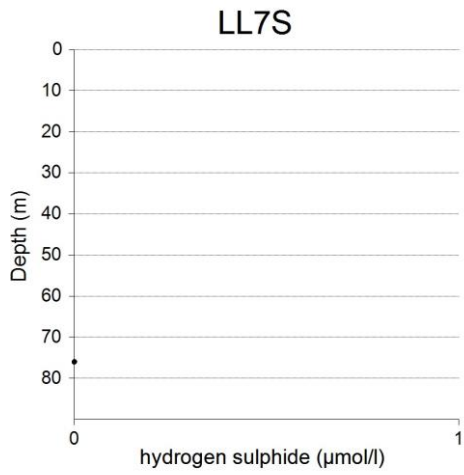
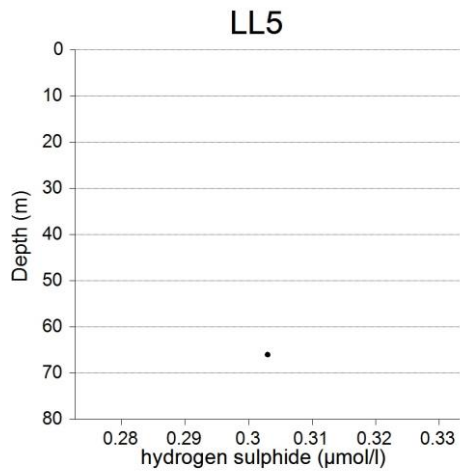
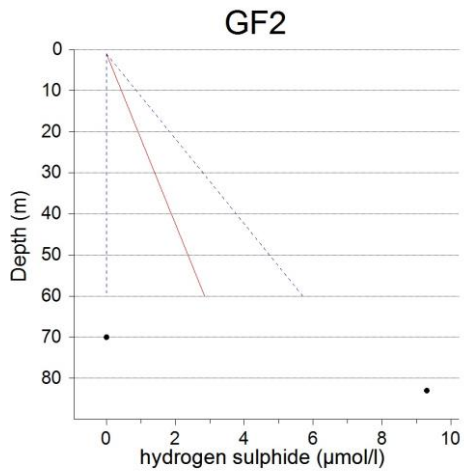


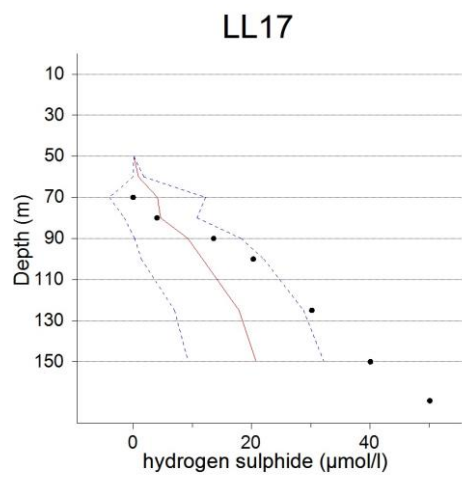
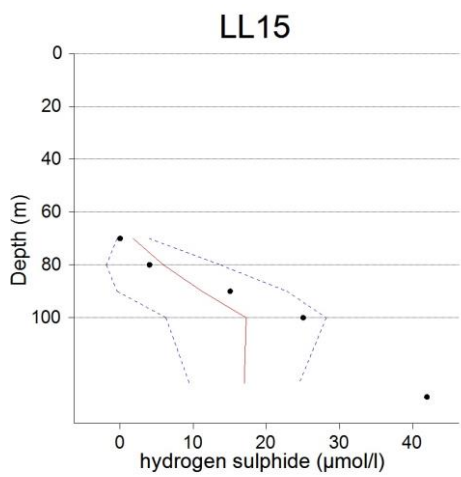
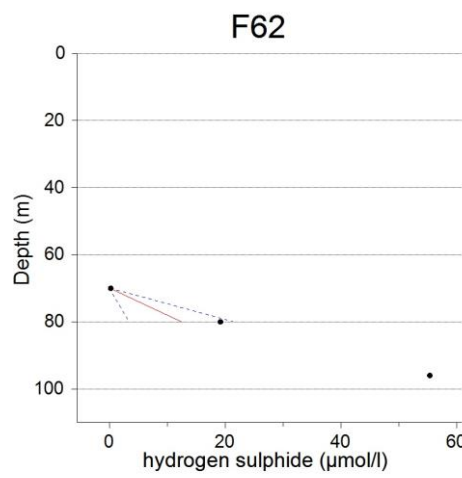
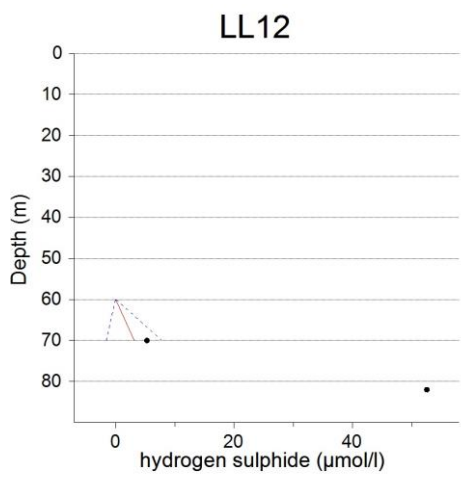
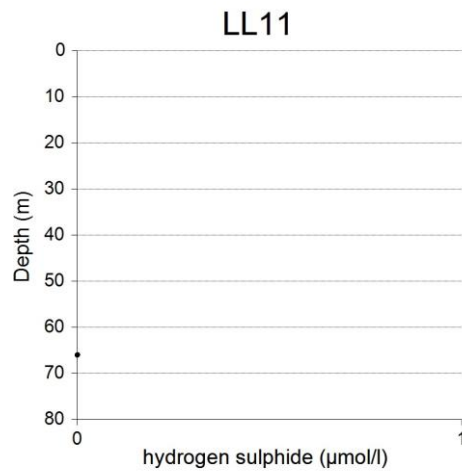
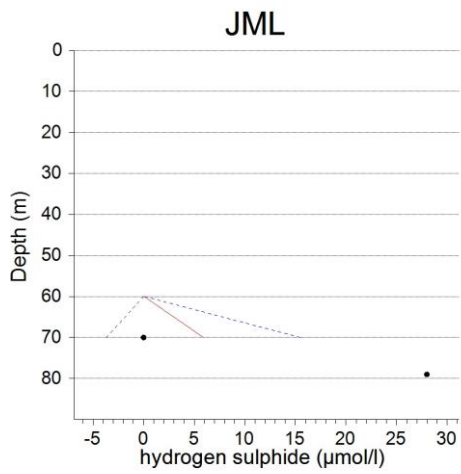




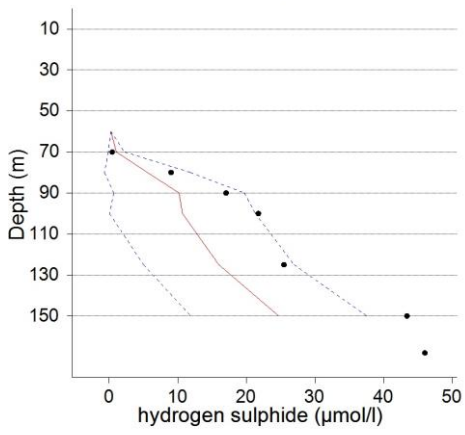


# Hydrogen sulphide:



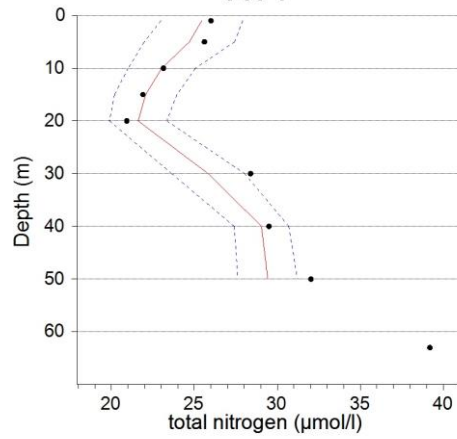


LL19

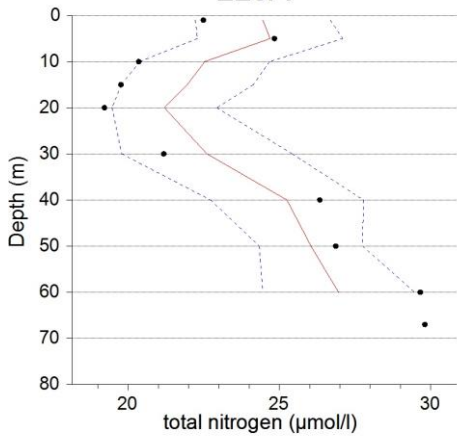


Total nitrogen:

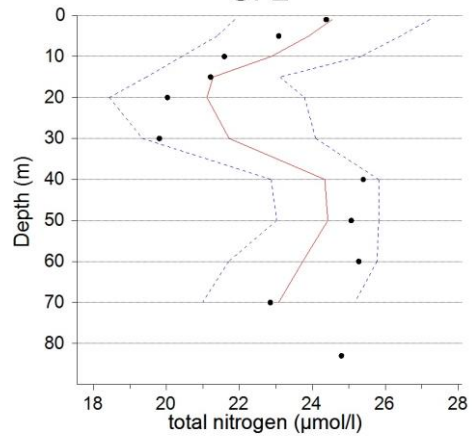
XV1

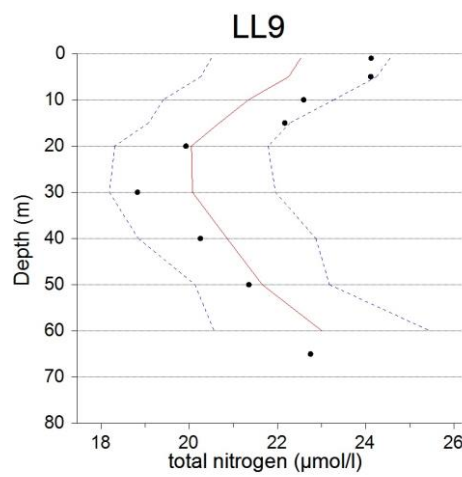
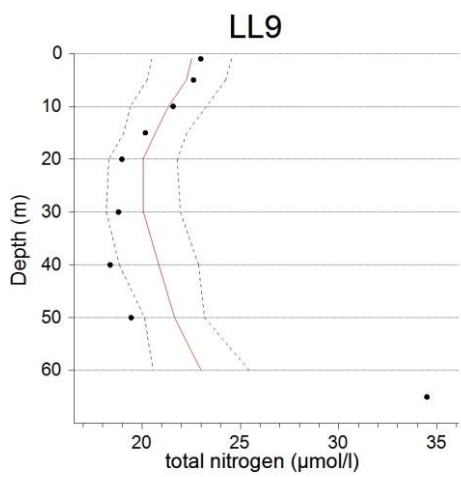
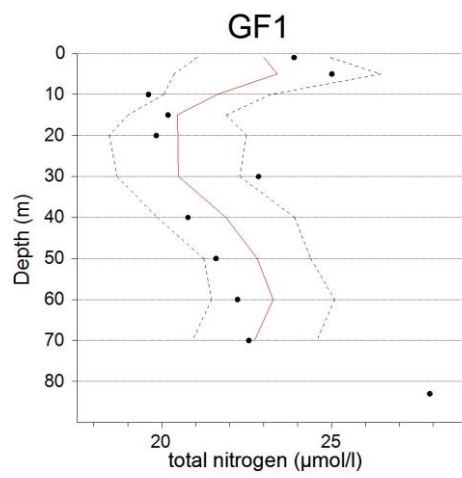
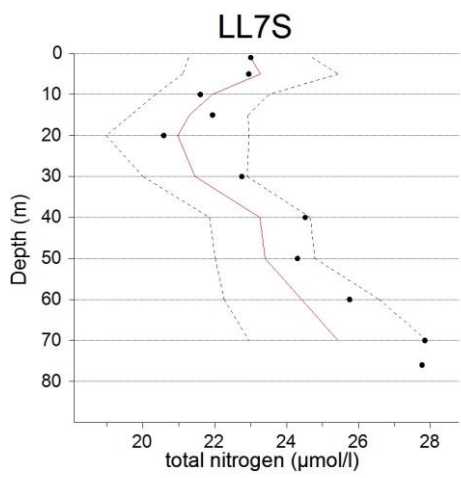
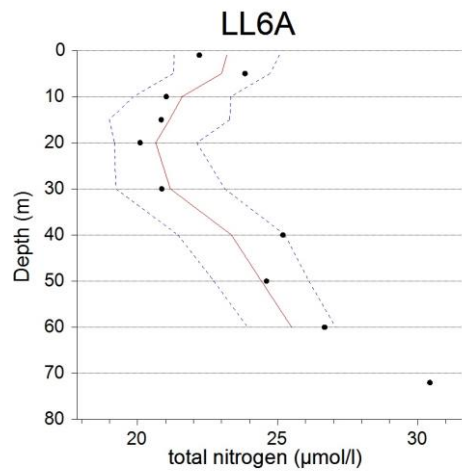
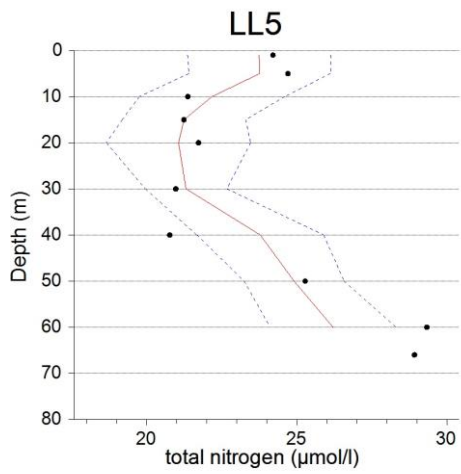


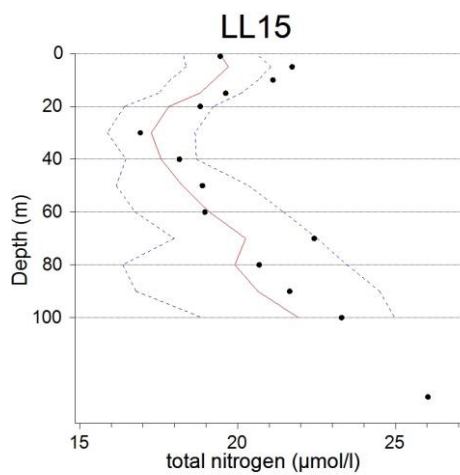
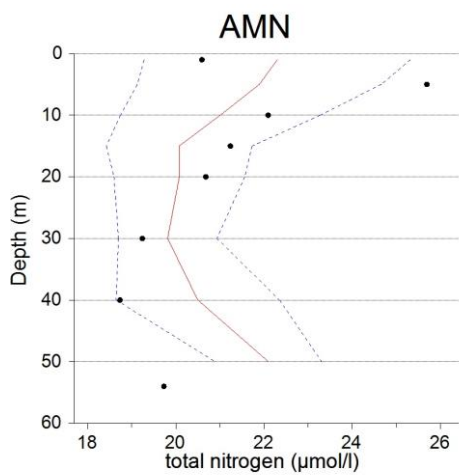
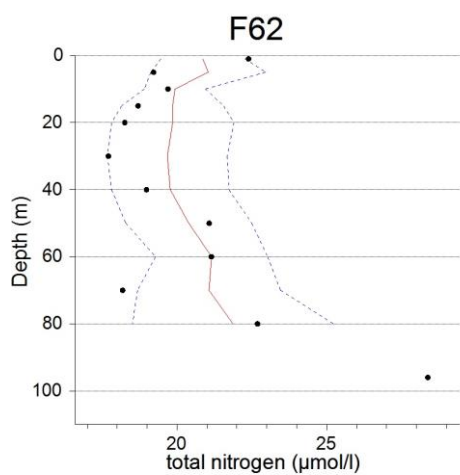
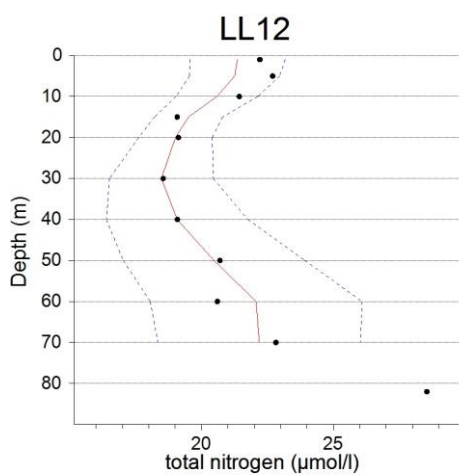
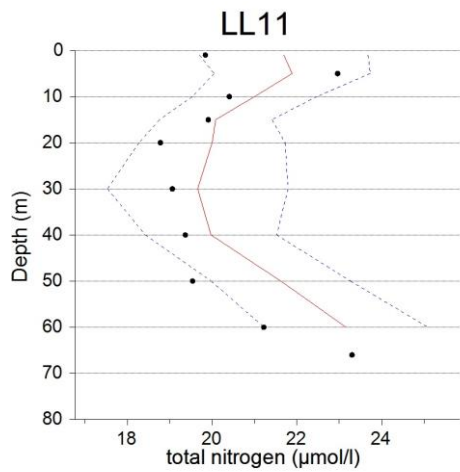
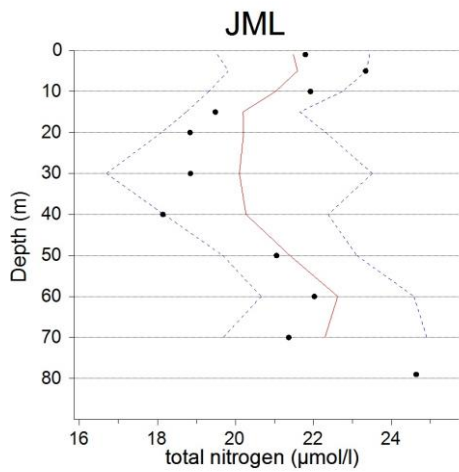
LL3A

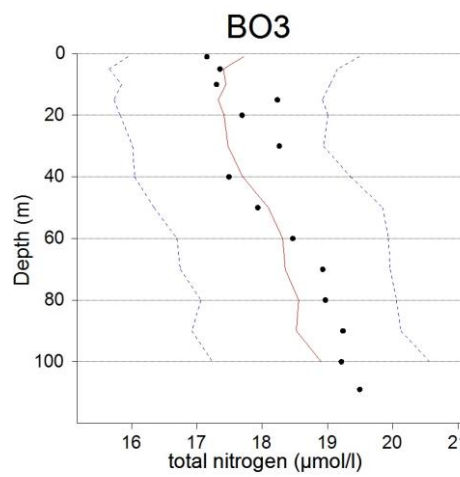
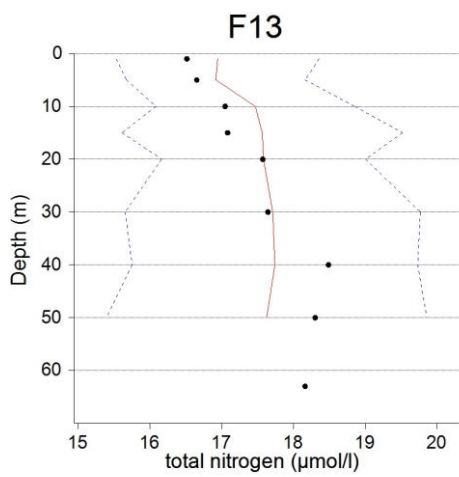
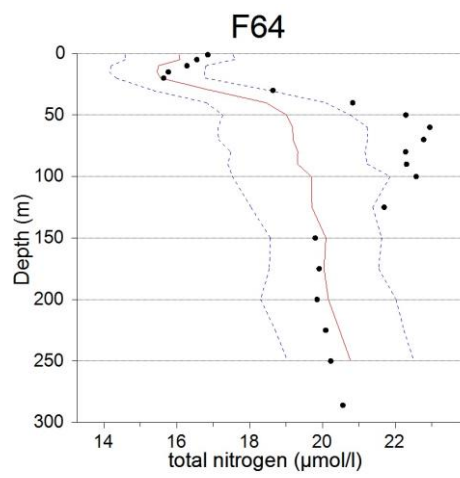
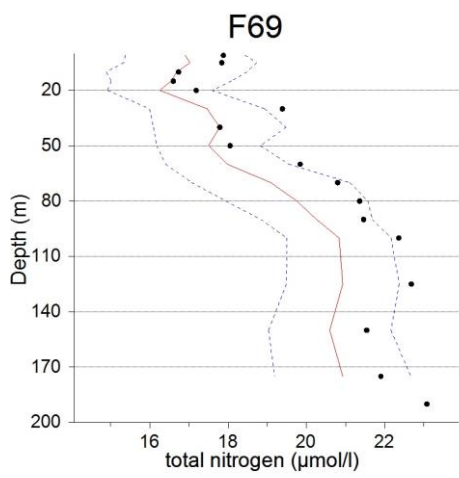
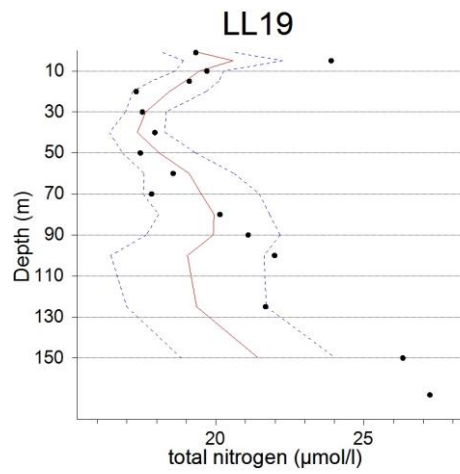
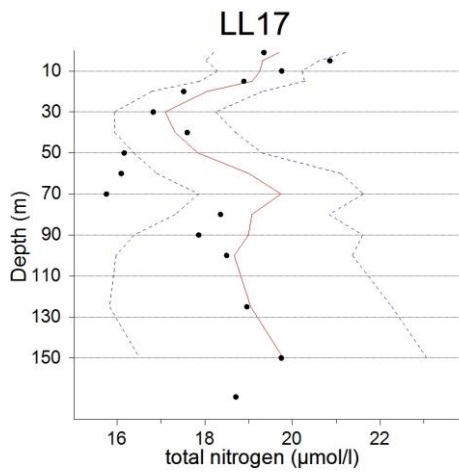


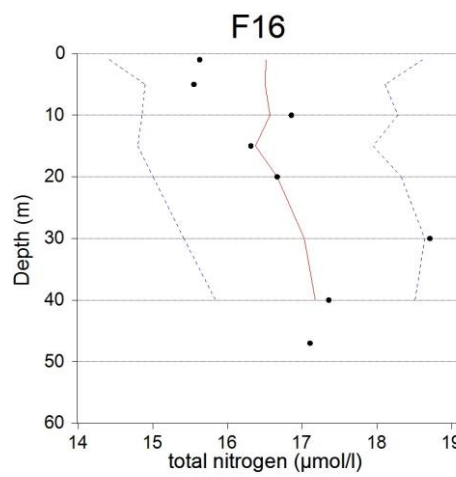
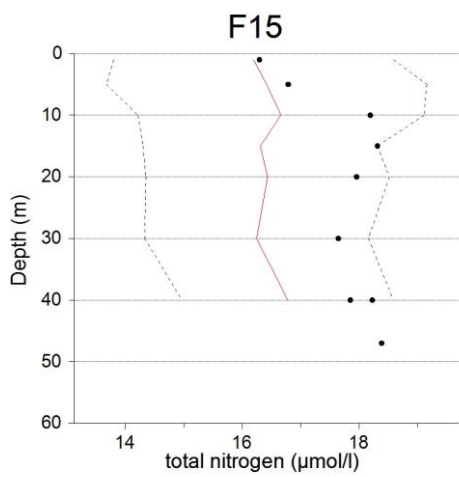
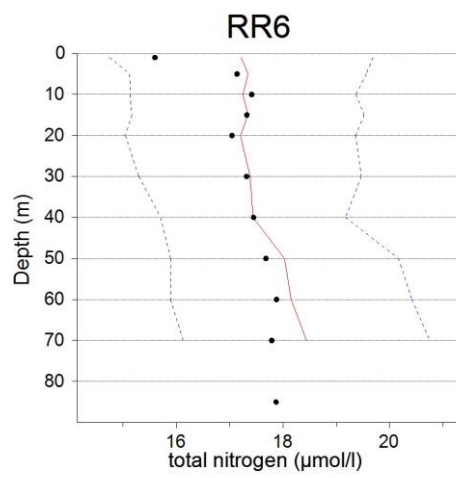
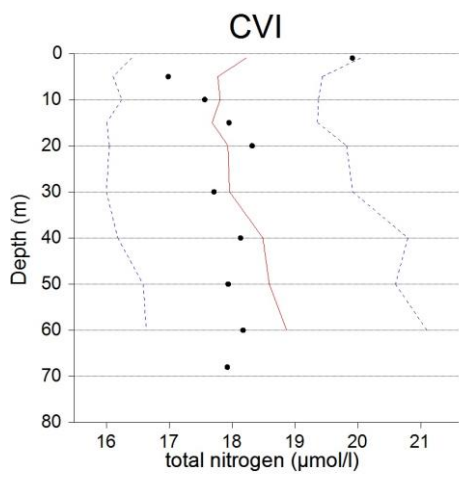
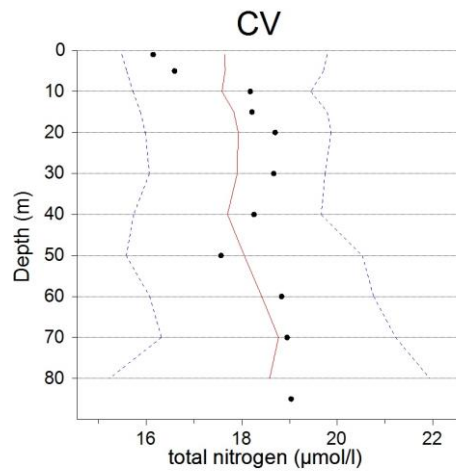
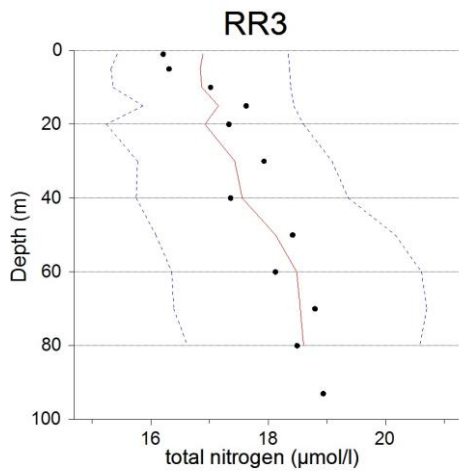
GF2



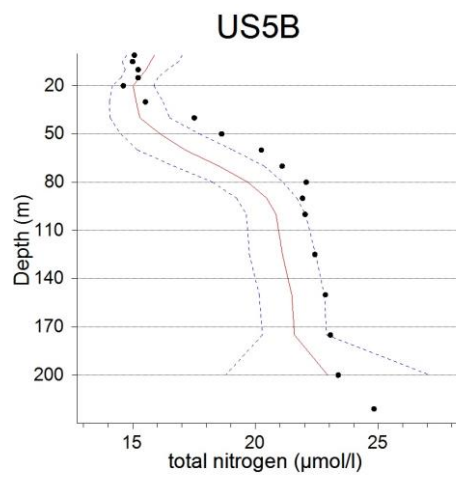
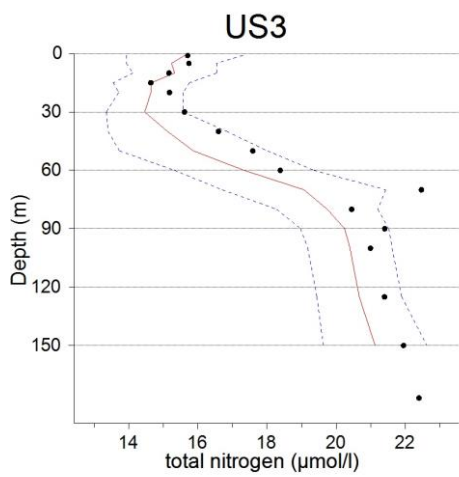
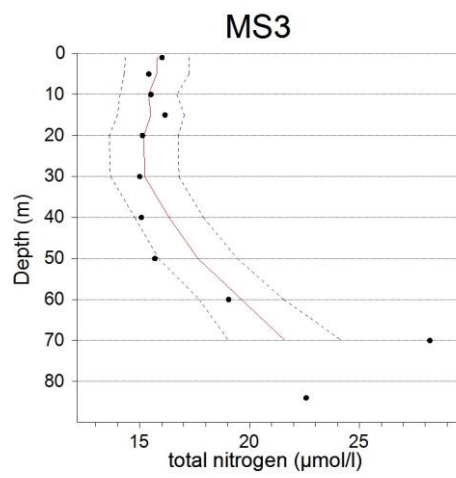
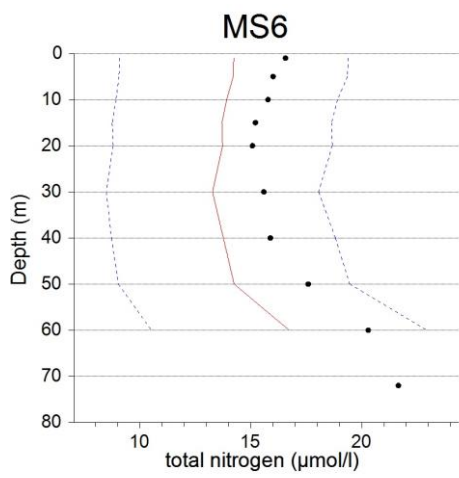
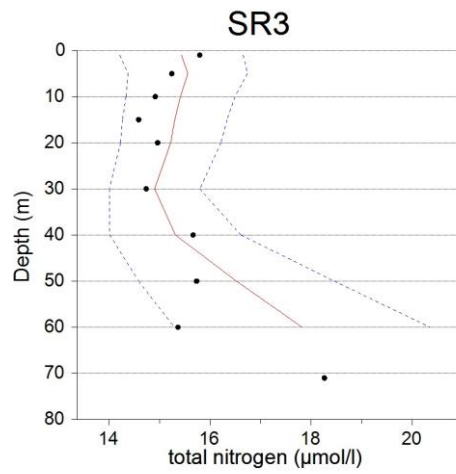
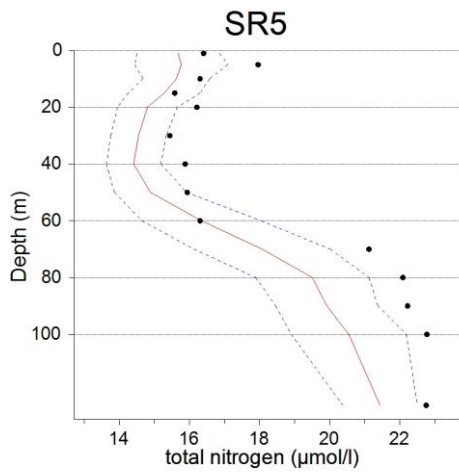


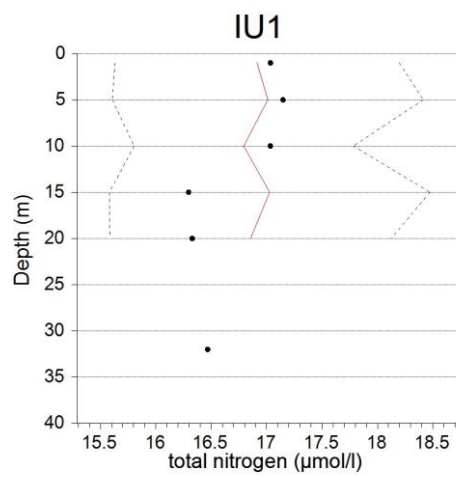
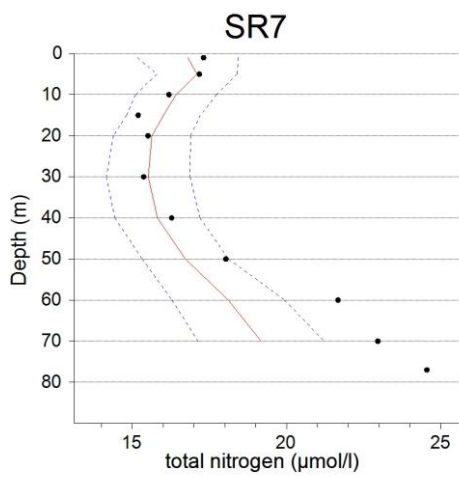
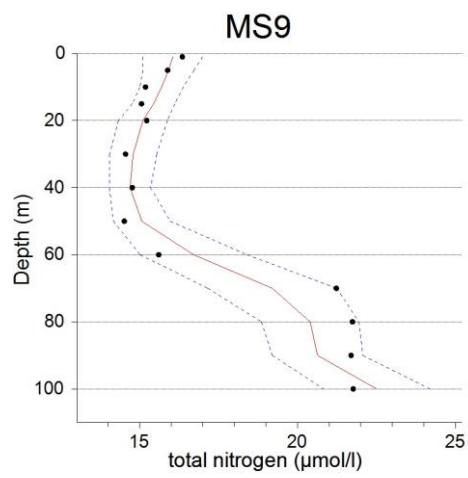
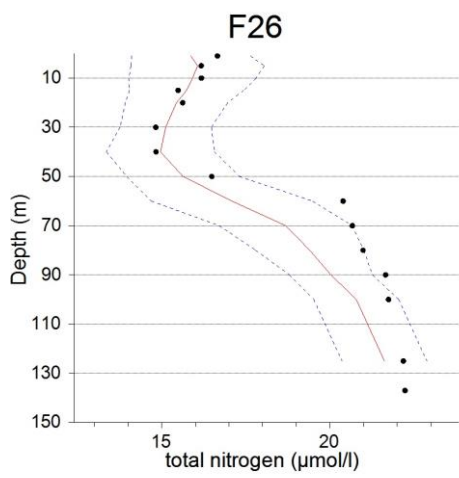
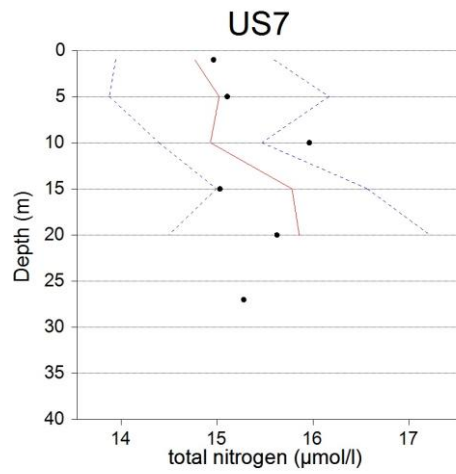
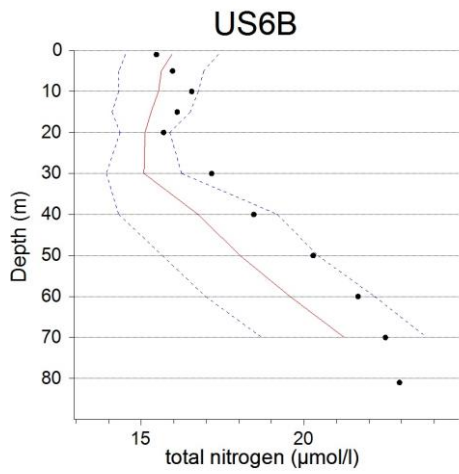


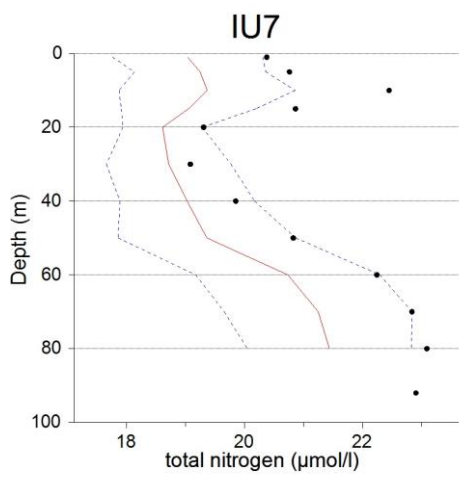
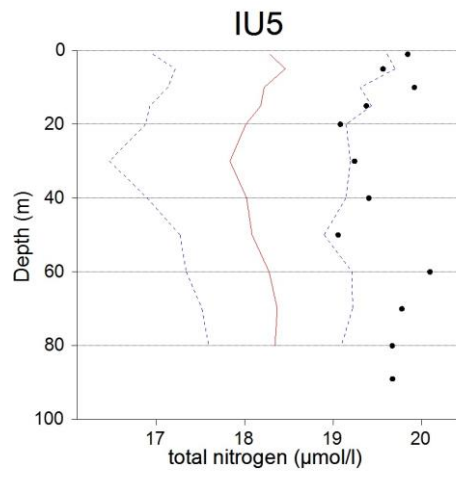
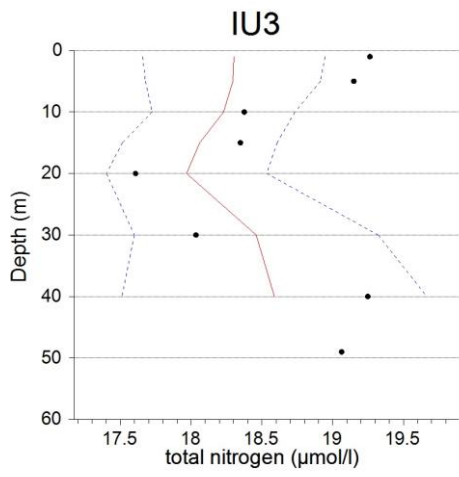




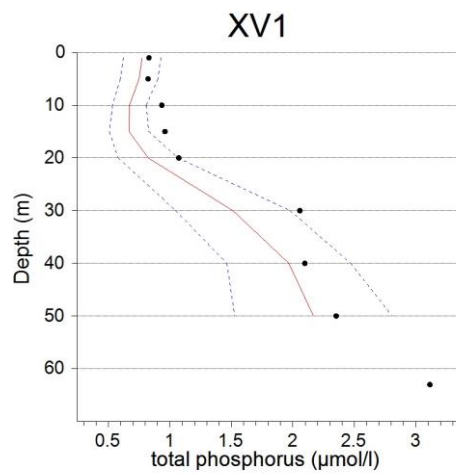


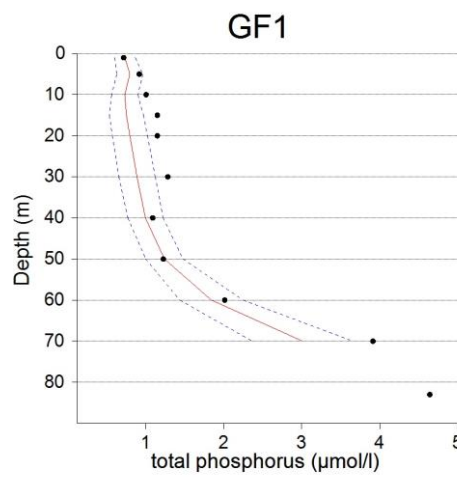
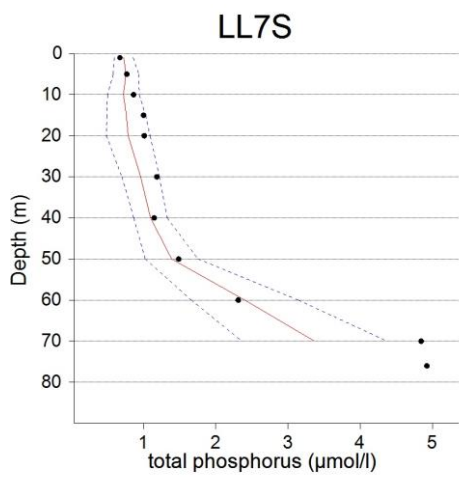
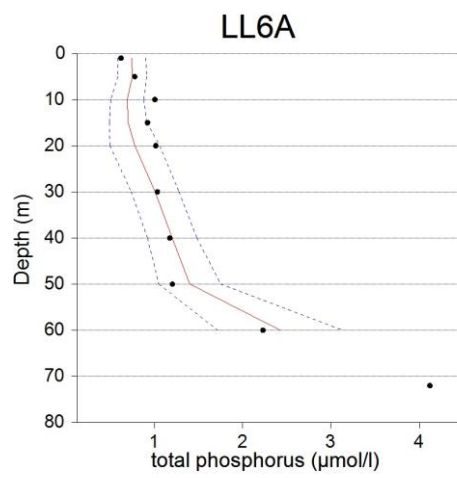
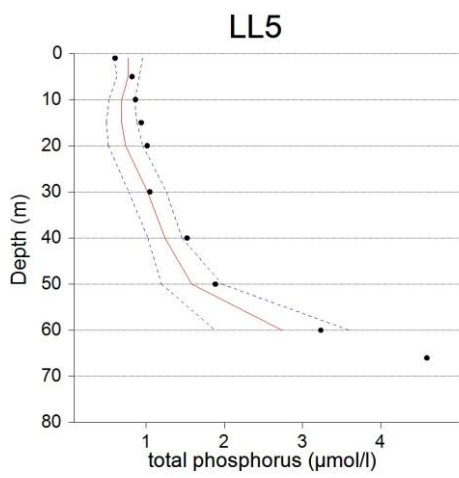
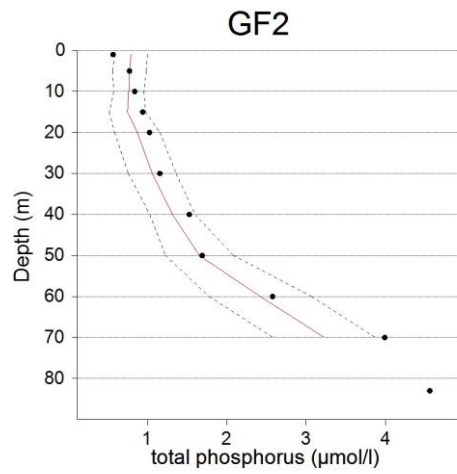
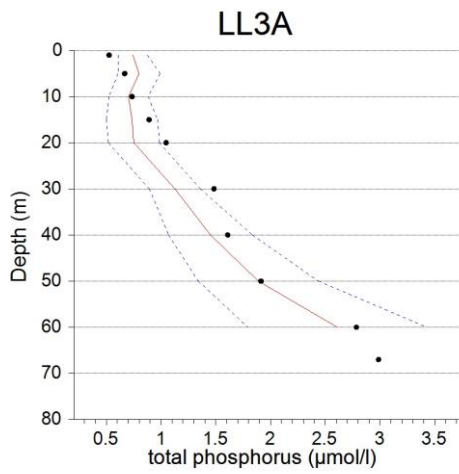


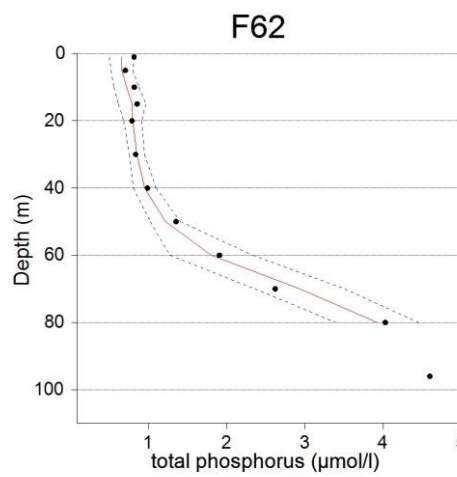
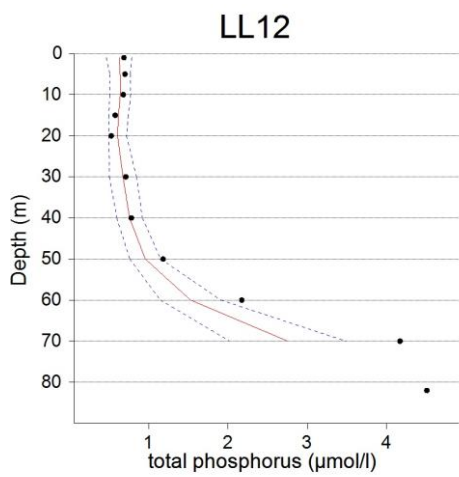
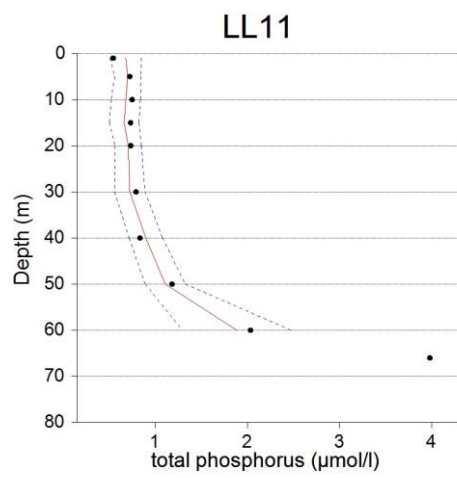
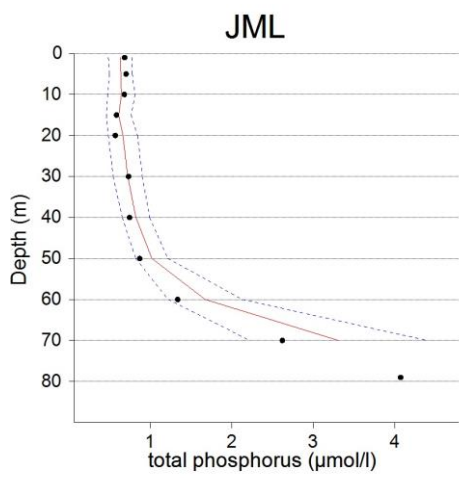
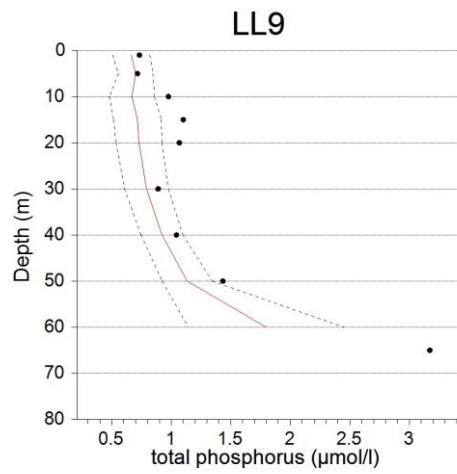
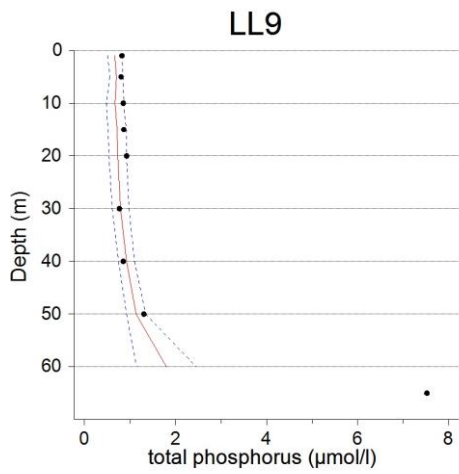


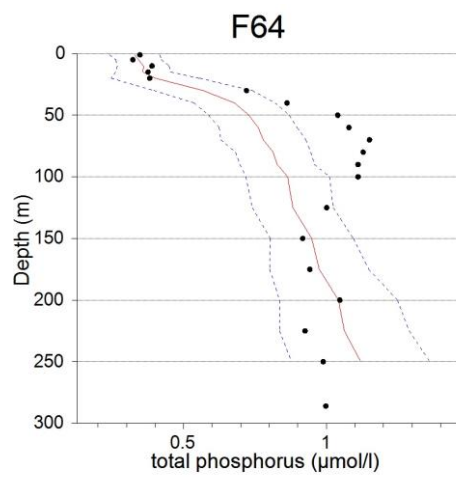
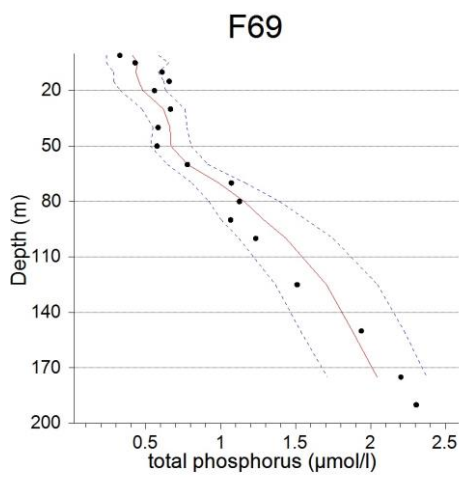
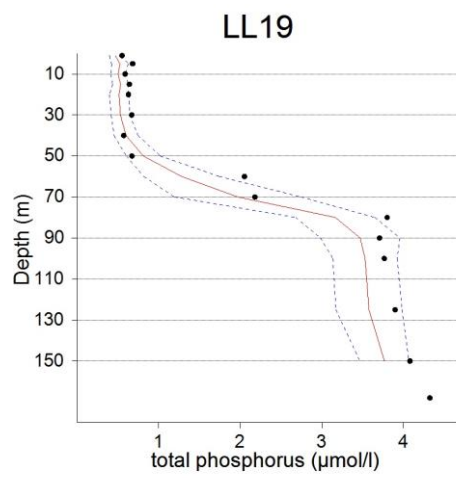
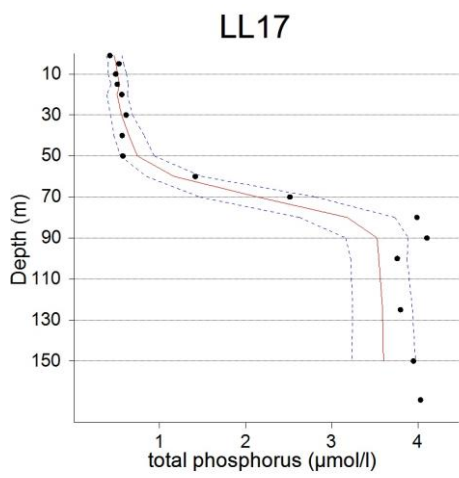
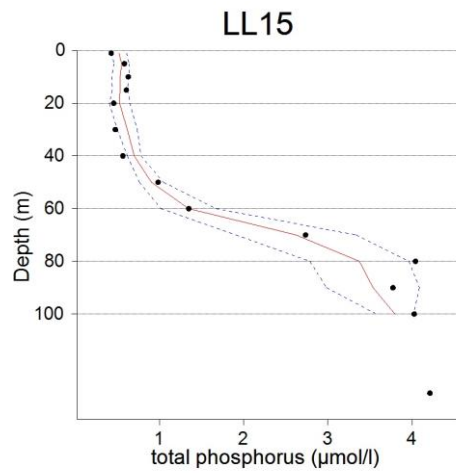
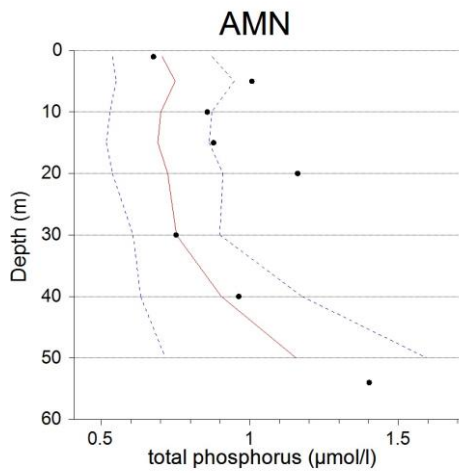


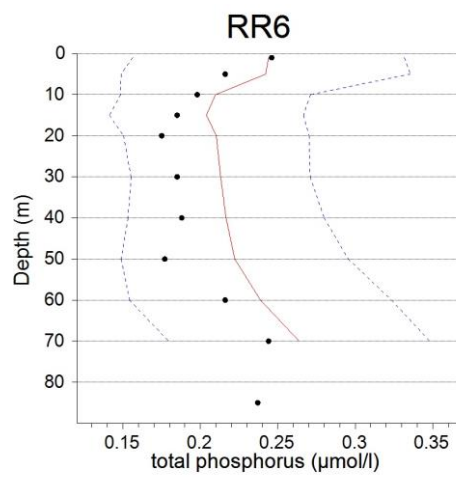
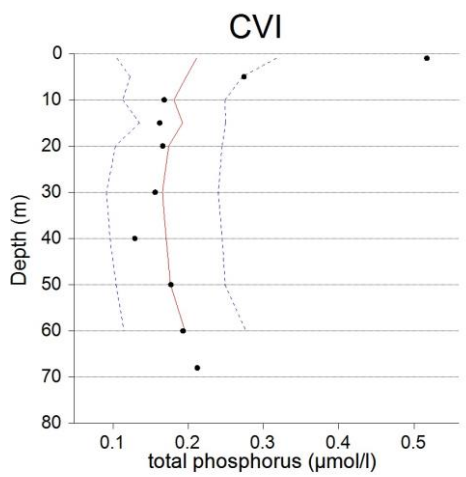
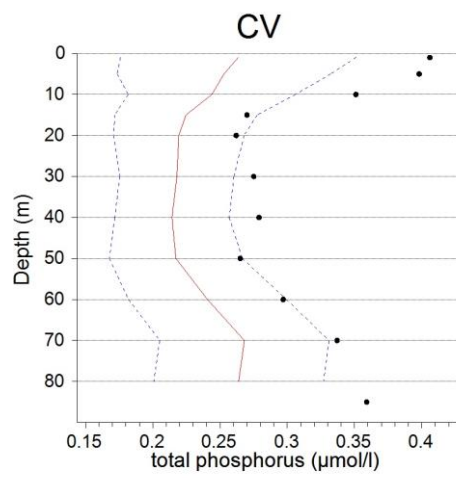
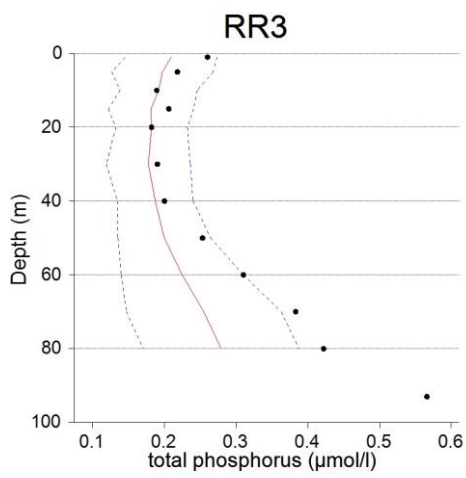
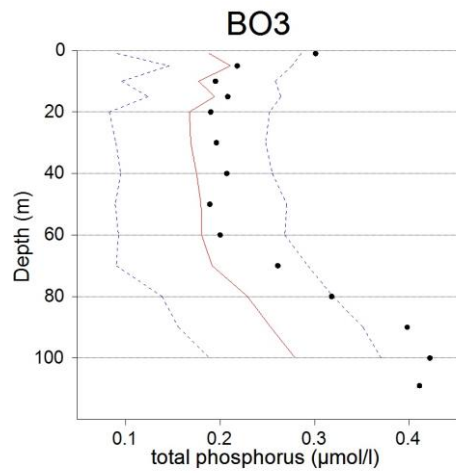
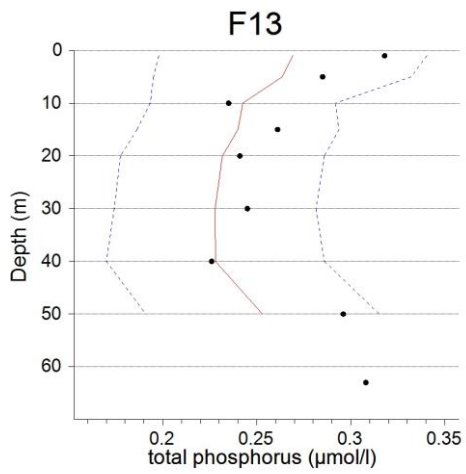
Total phosphorus:

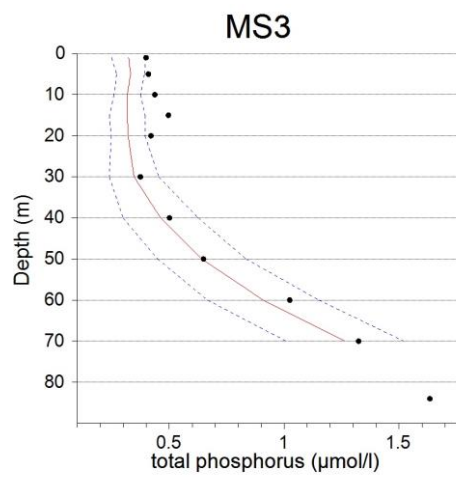
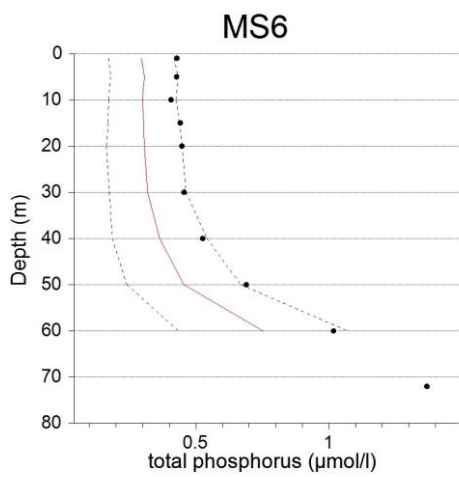
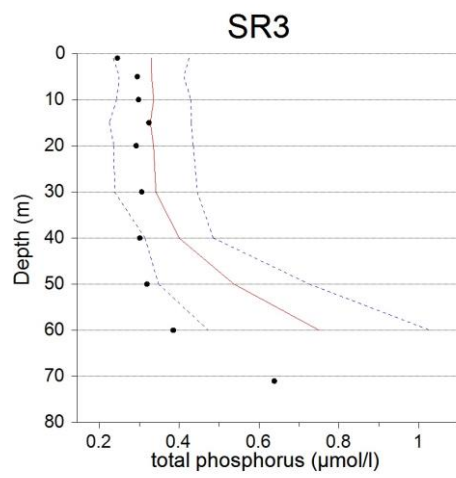
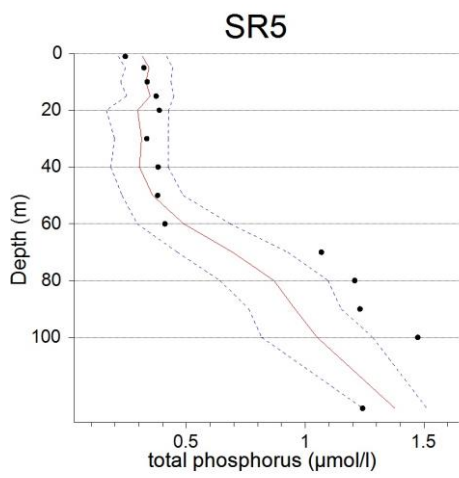
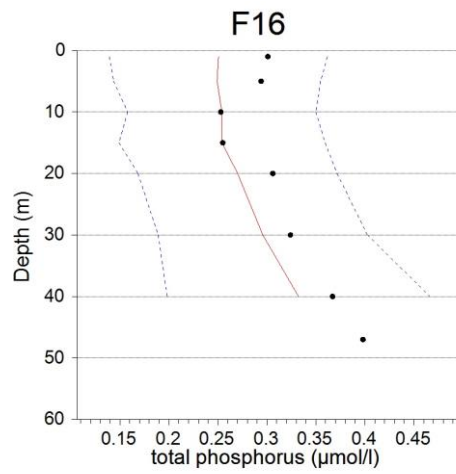
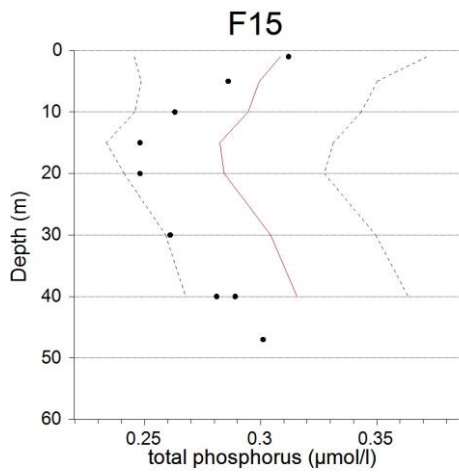




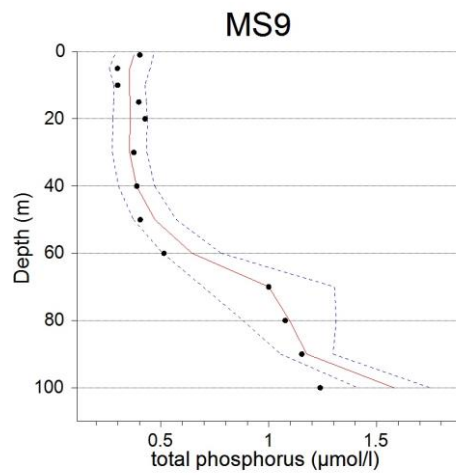
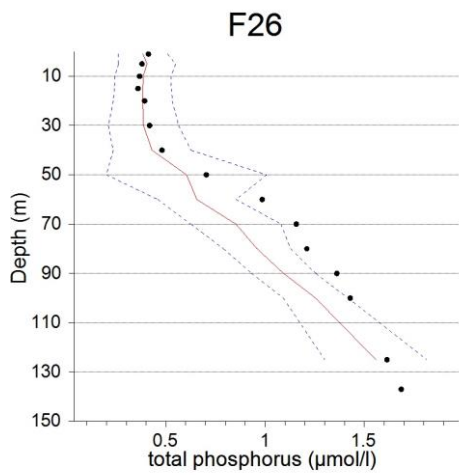
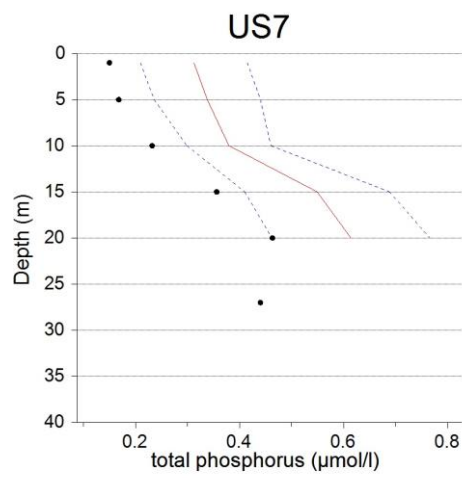
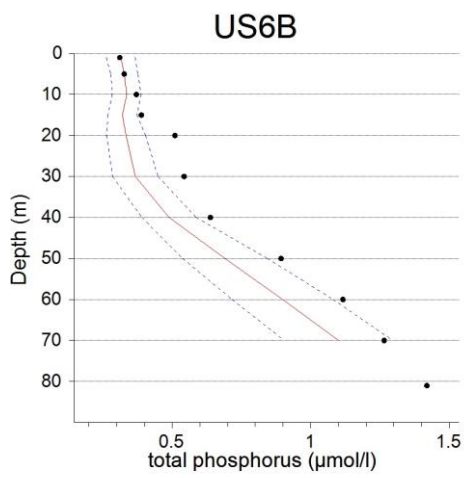
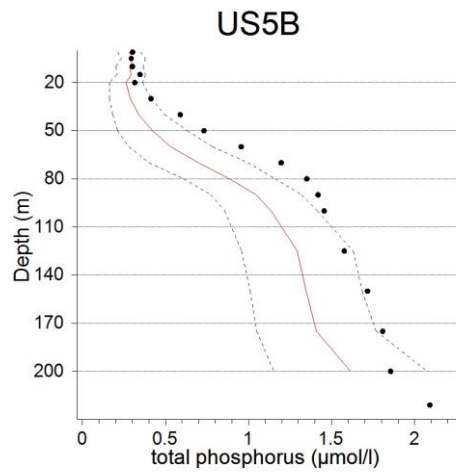
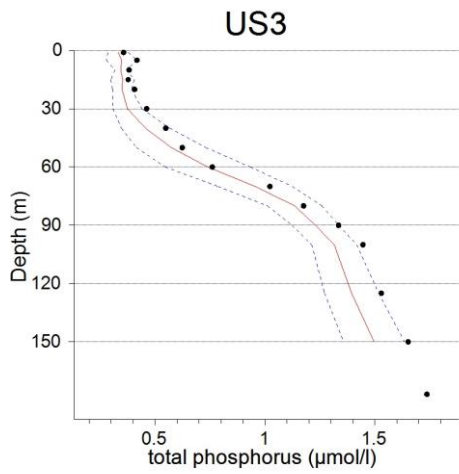


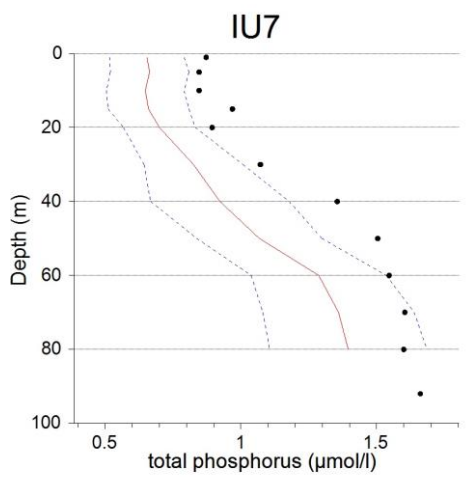
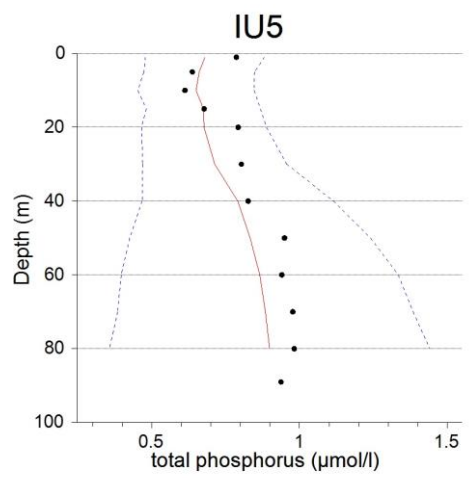
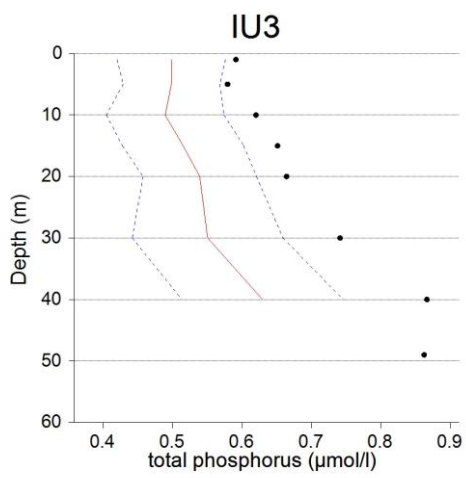
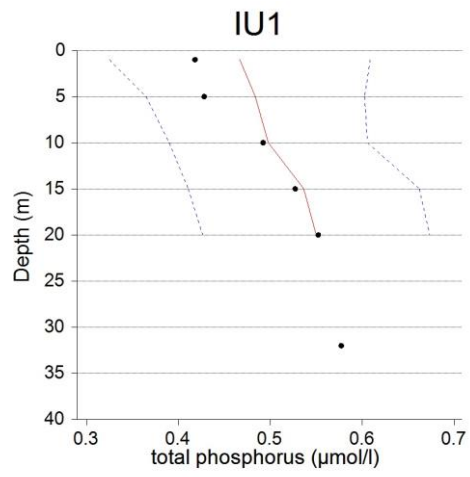
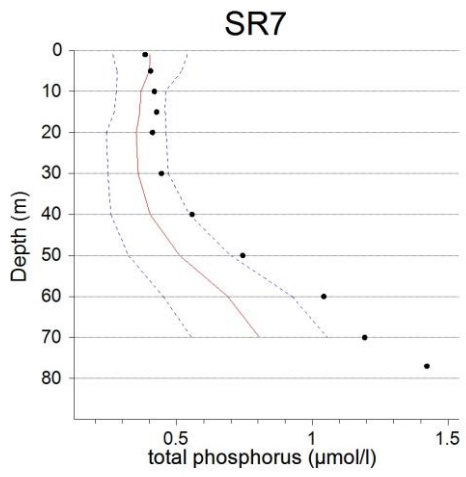






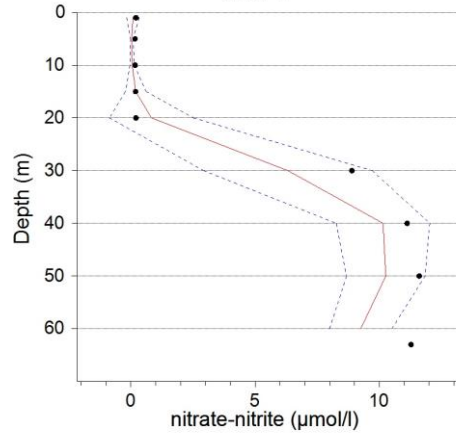




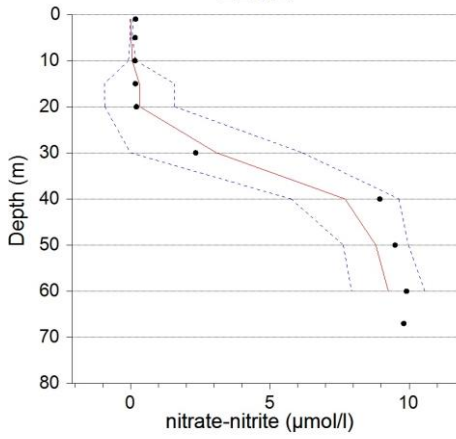


Nitrate-nitrite:

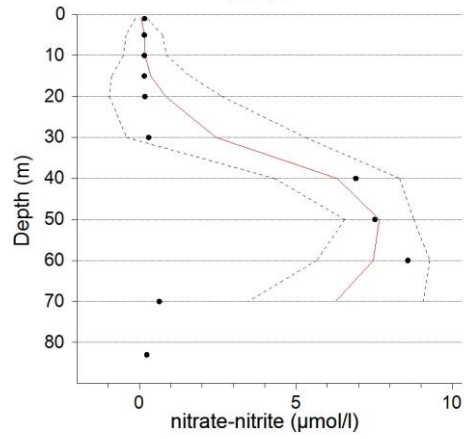
XV1



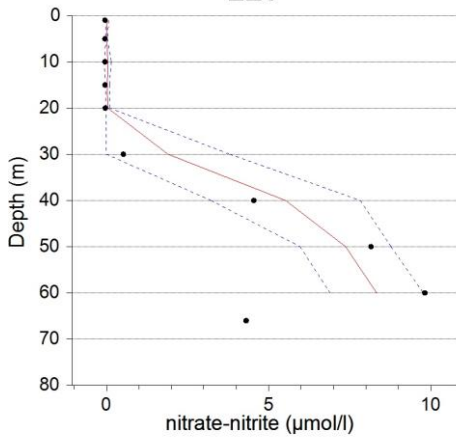
LL3A



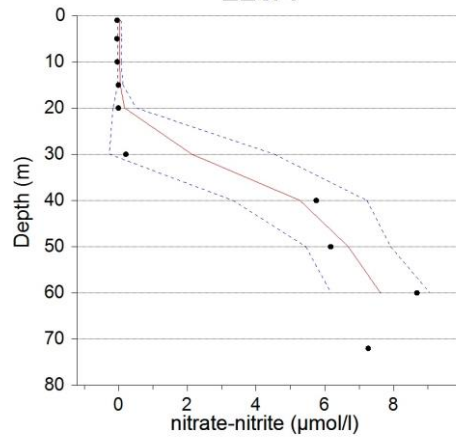
GF2

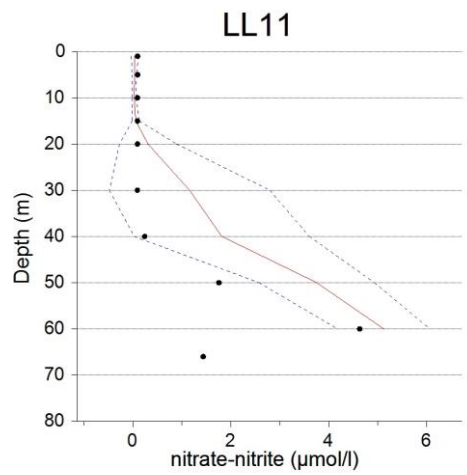
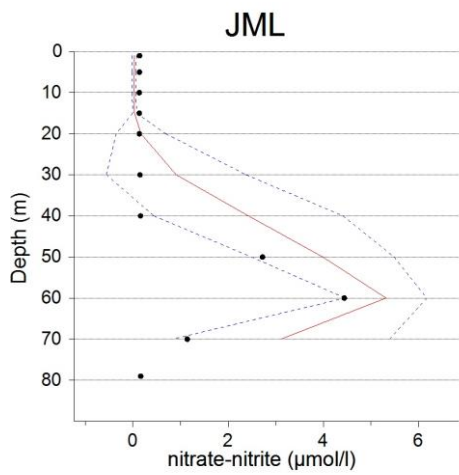
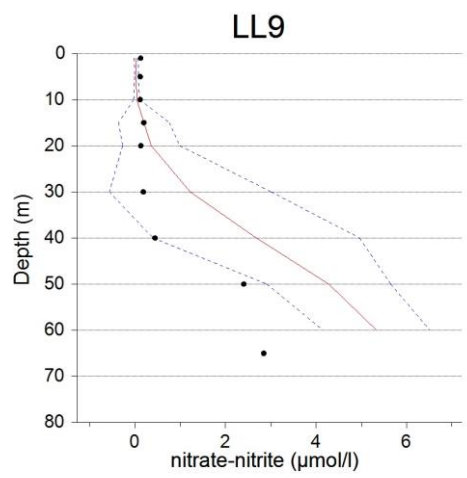
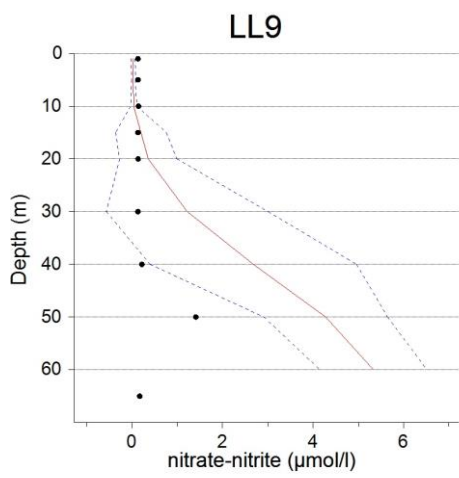
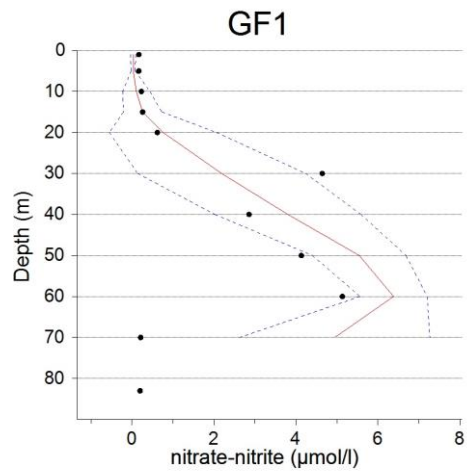
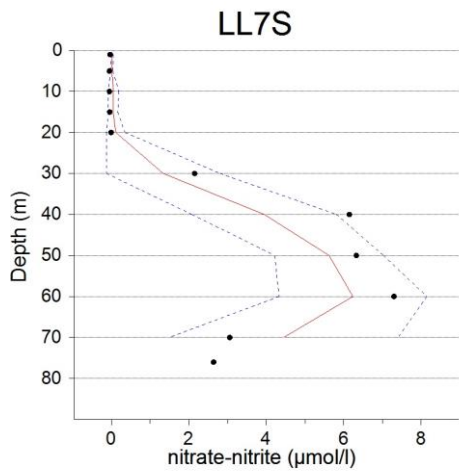


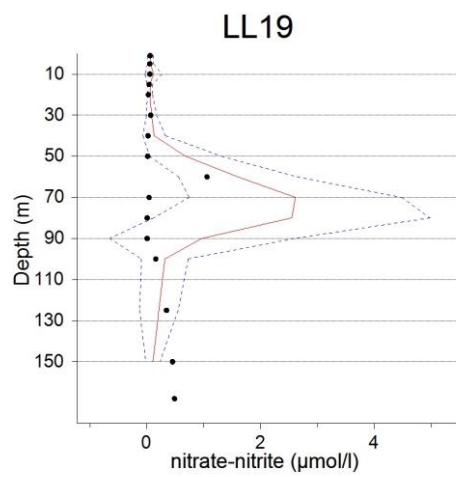
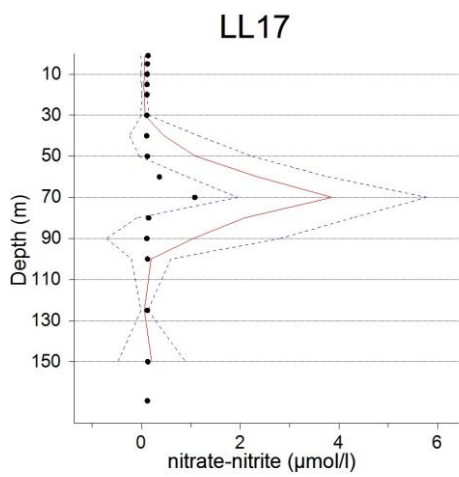
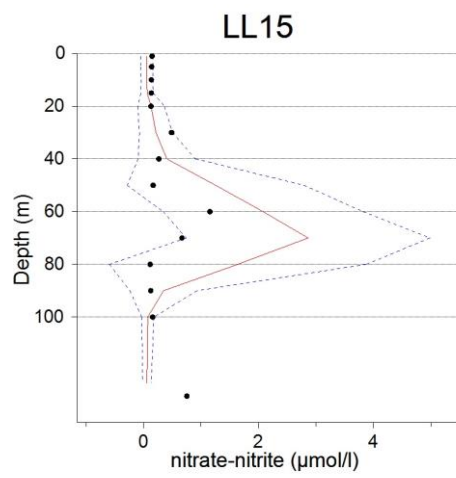
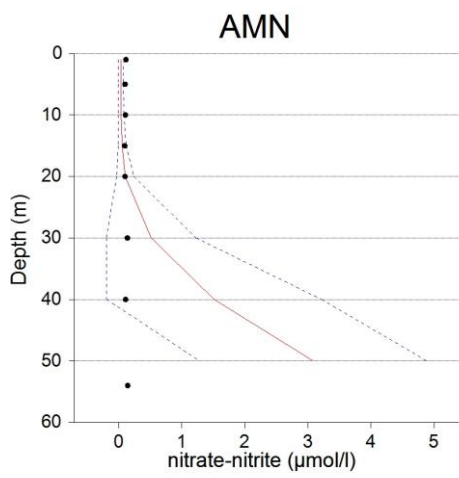
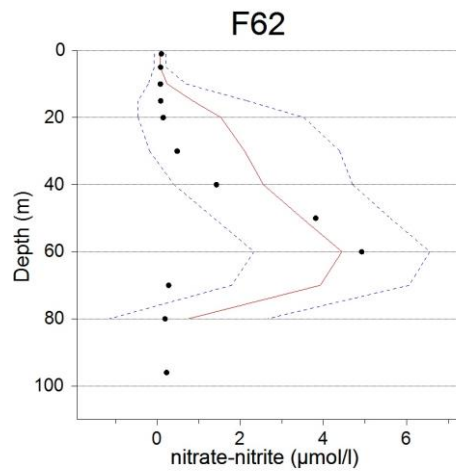
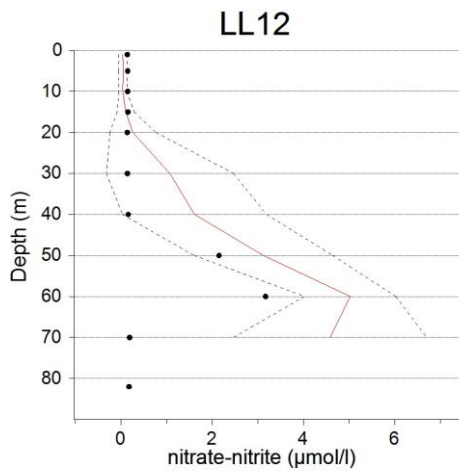
LL5

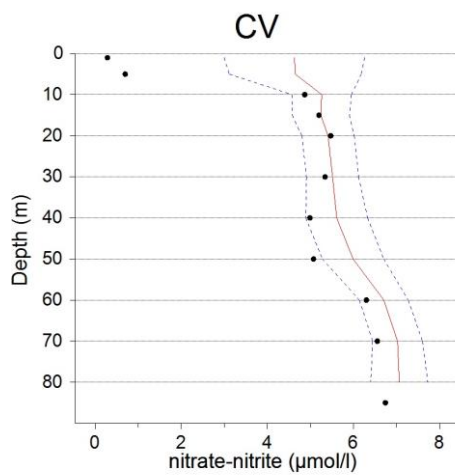
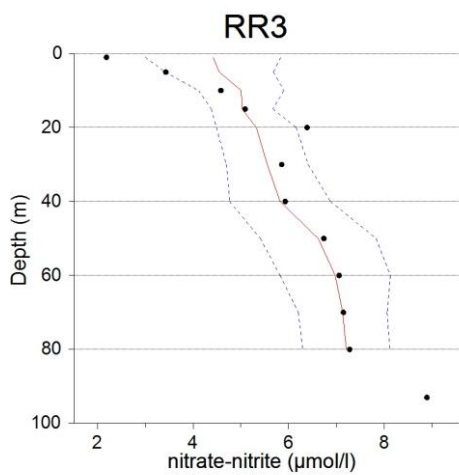
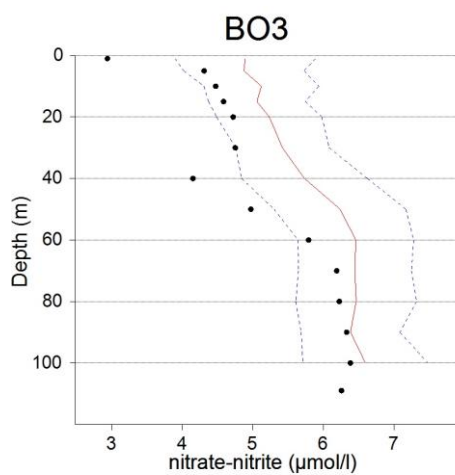
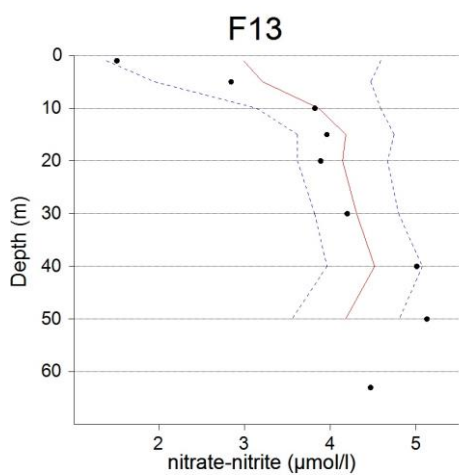
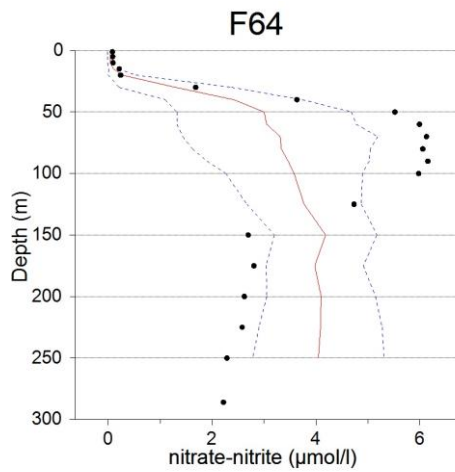
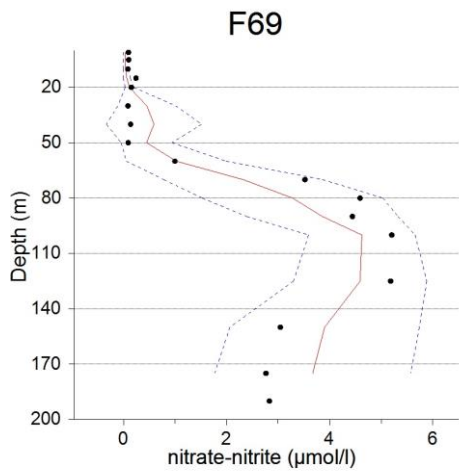


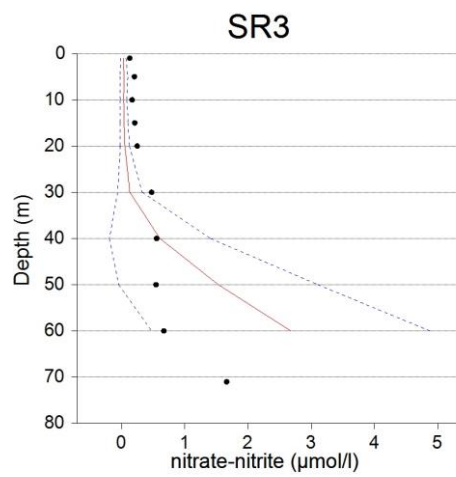
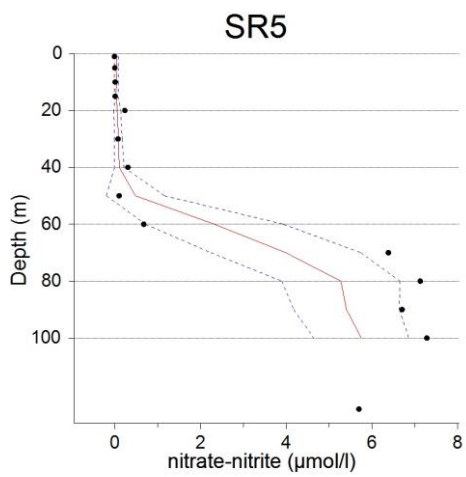
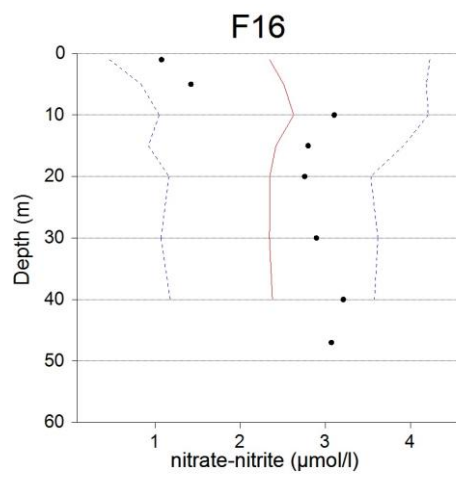
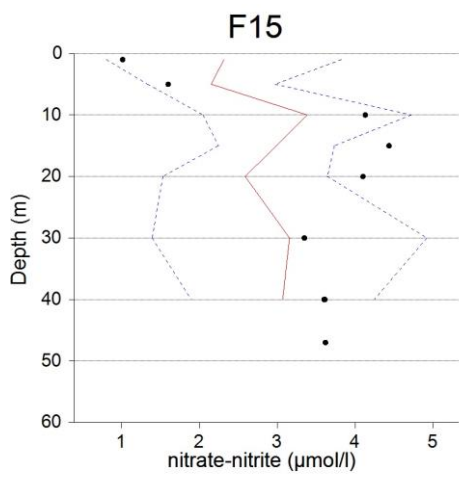
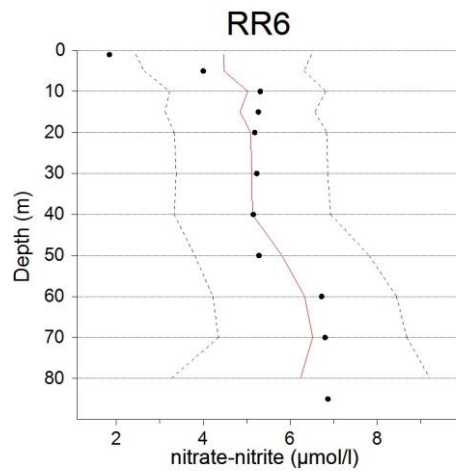
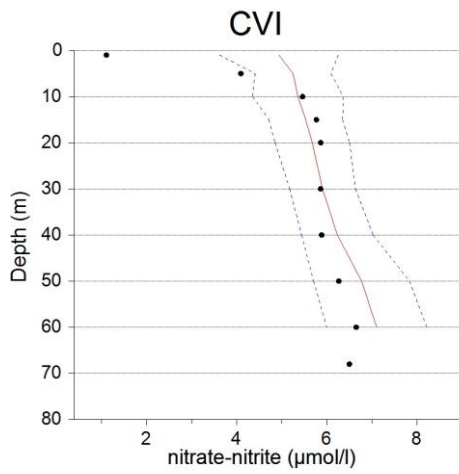
LL6A

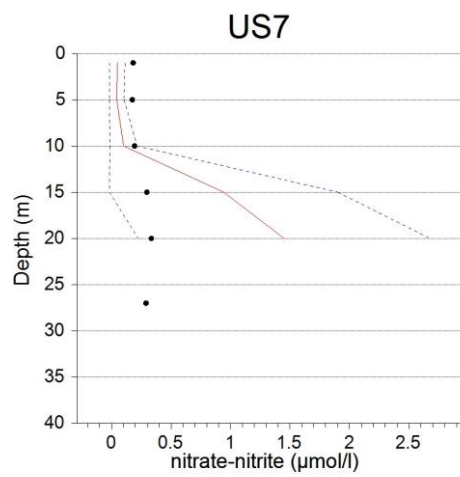
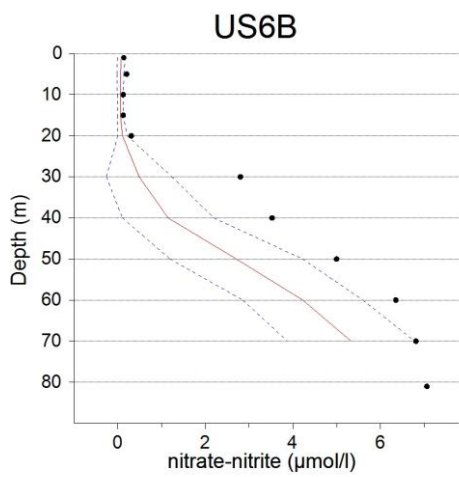
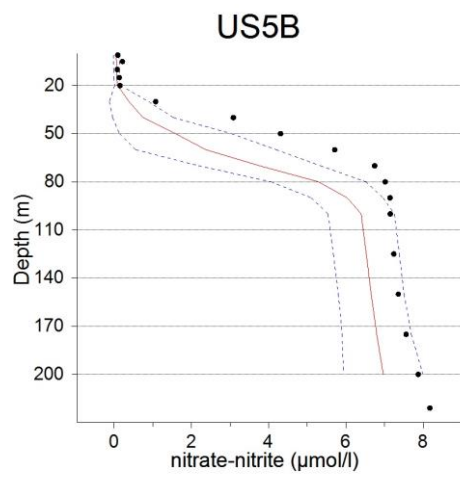
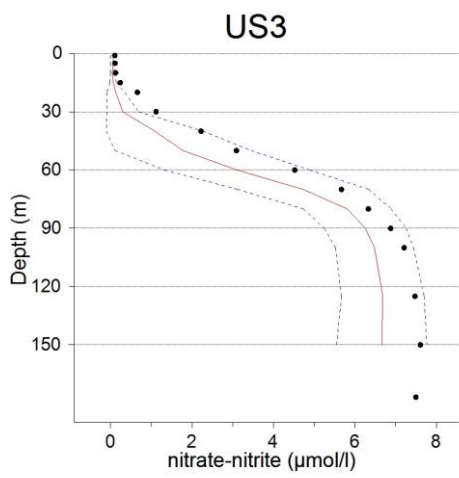
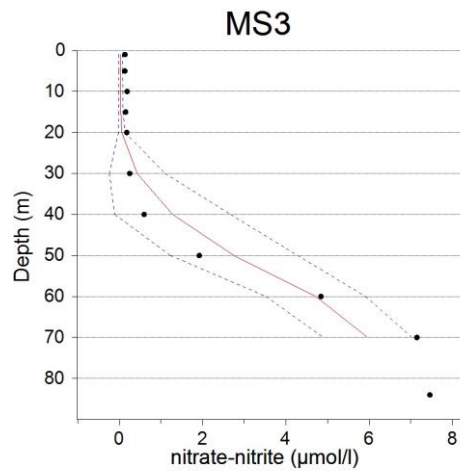
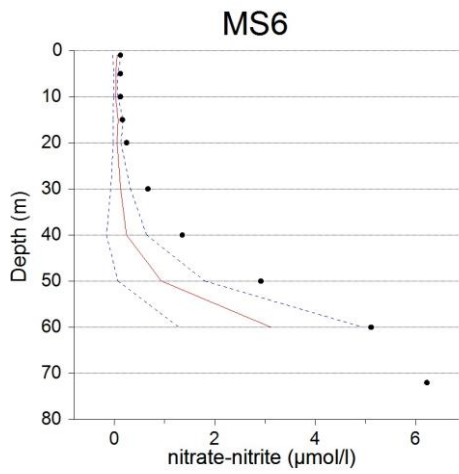




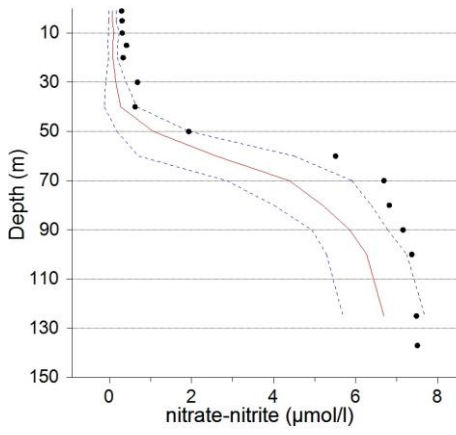
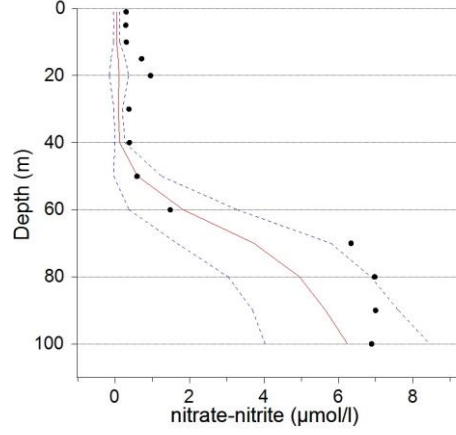
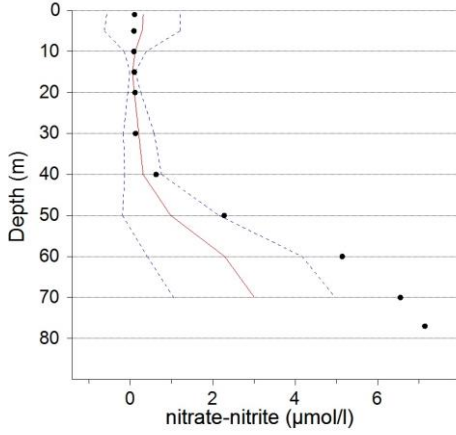
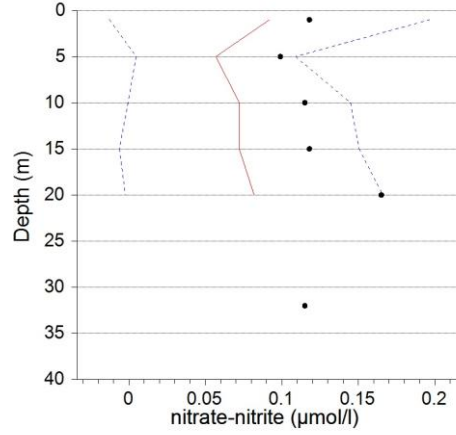
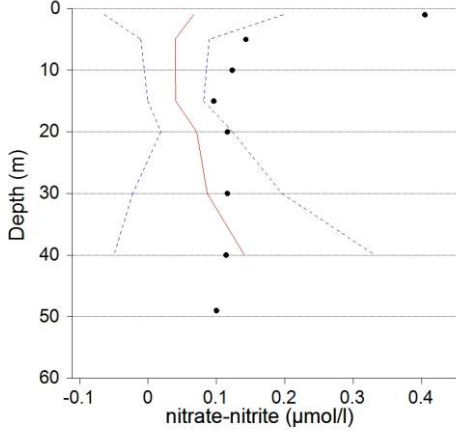
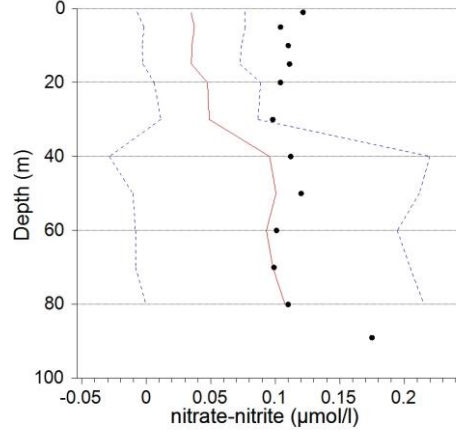


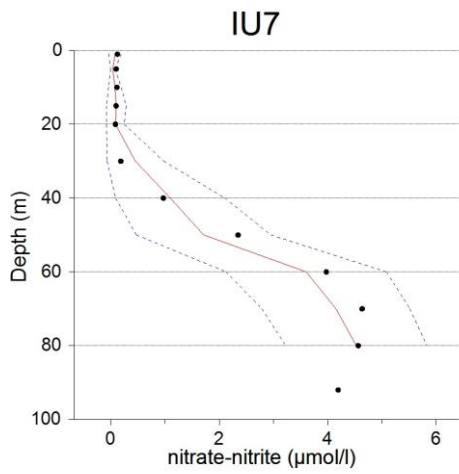




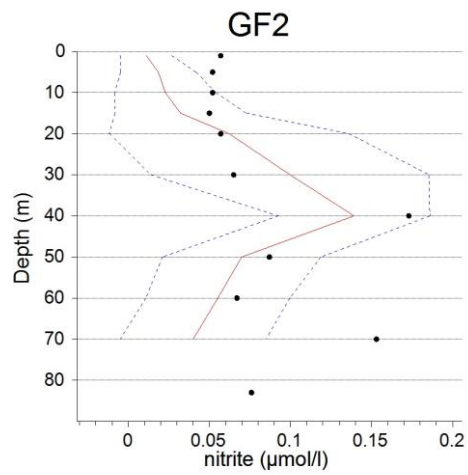
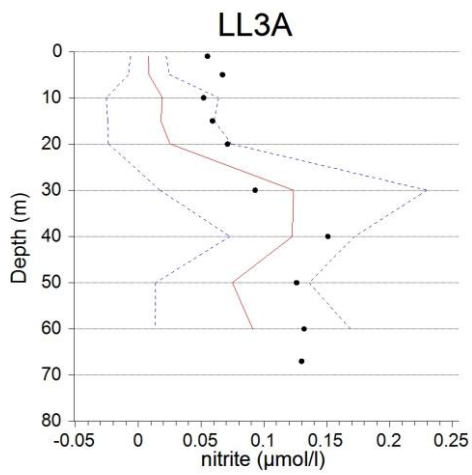
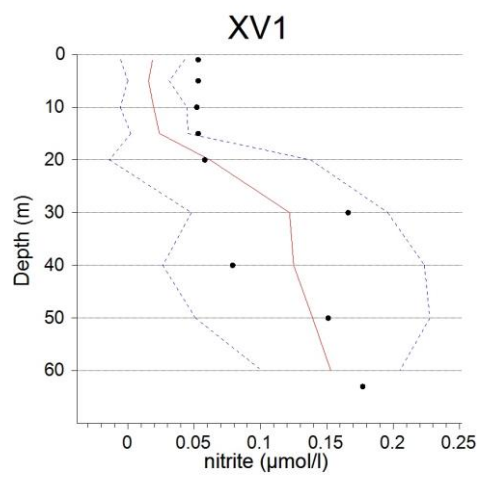


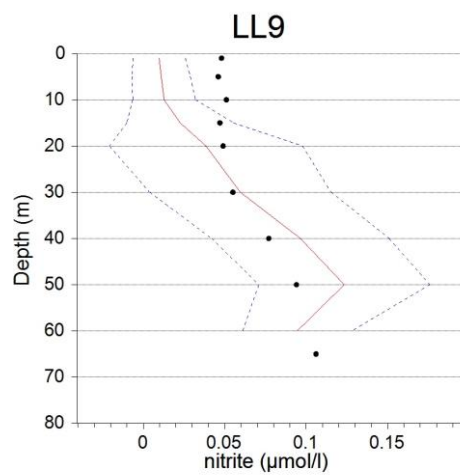
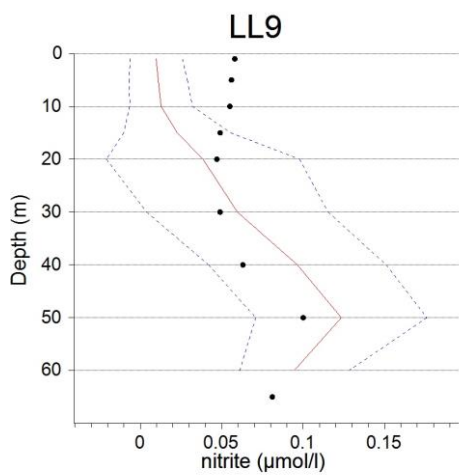
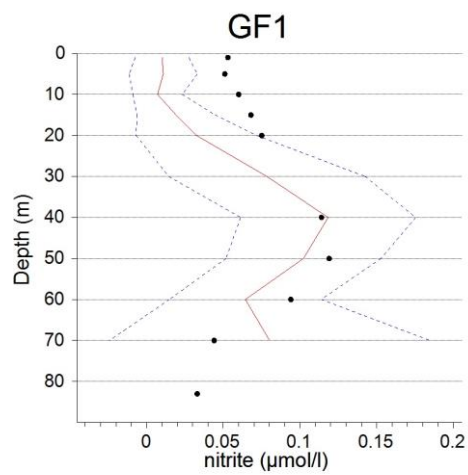
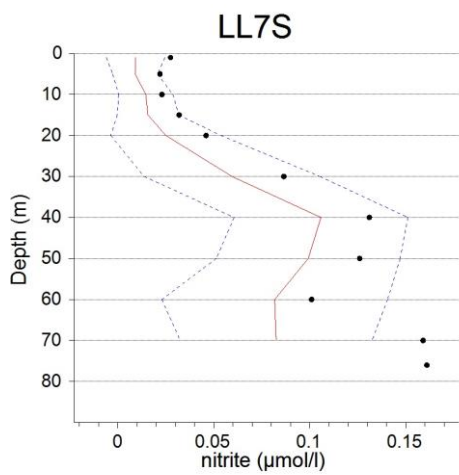
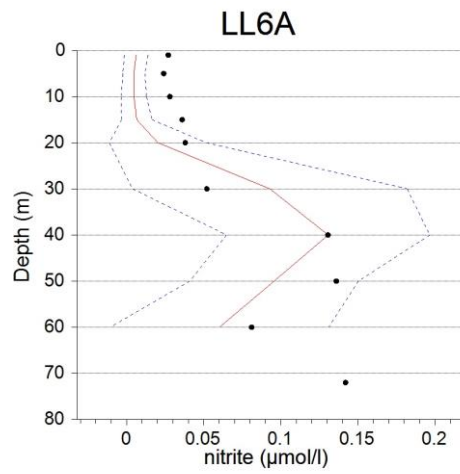
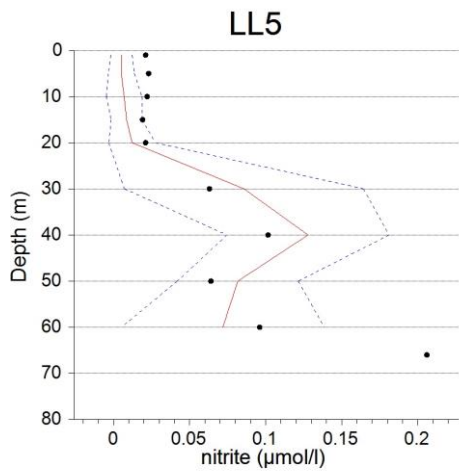


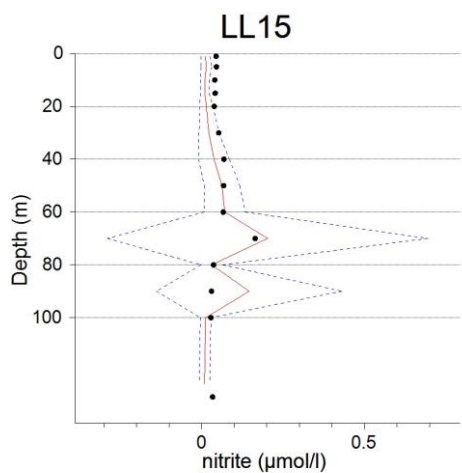
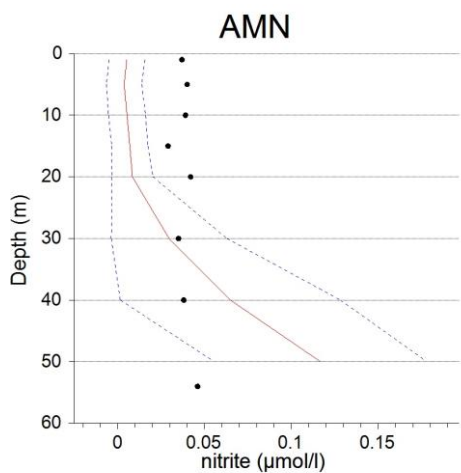
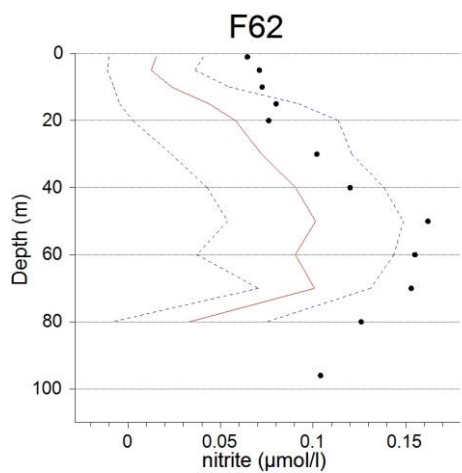
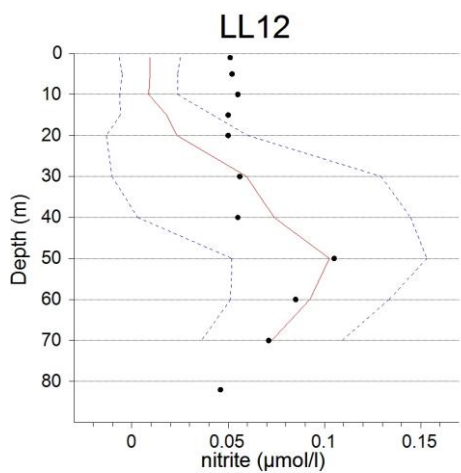
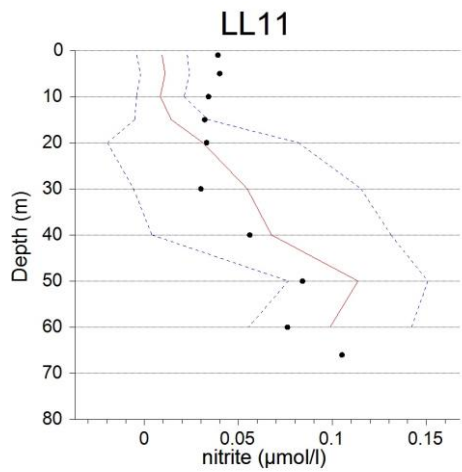
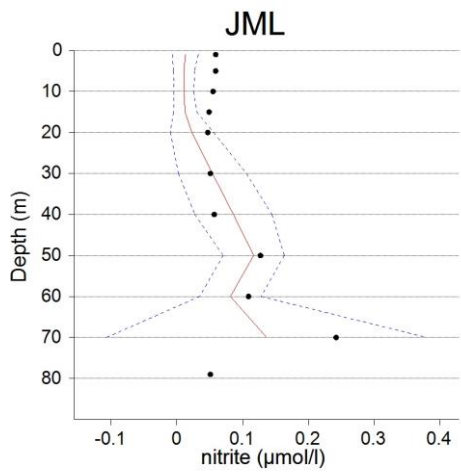
**F26****MS9****SR7****IU1****IU3****IU5**



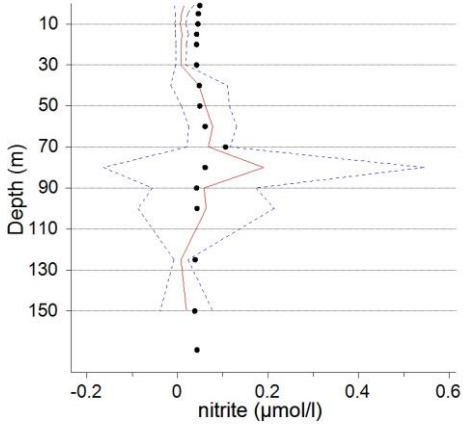
Nitrite:



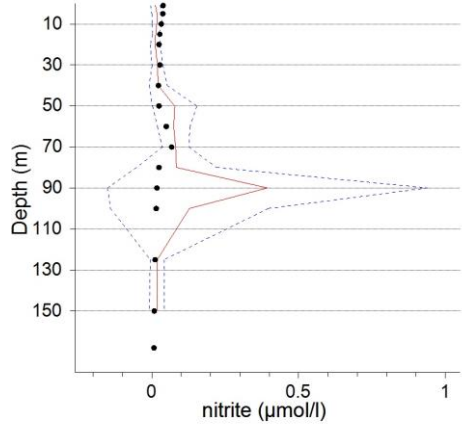




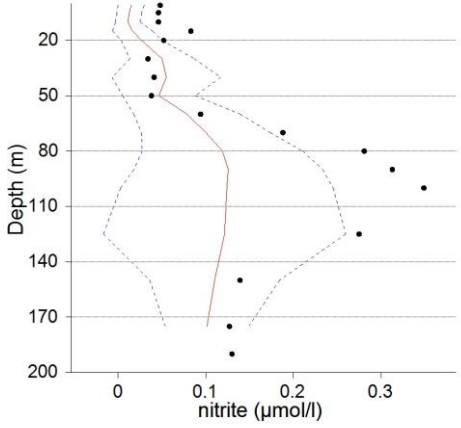
LL17



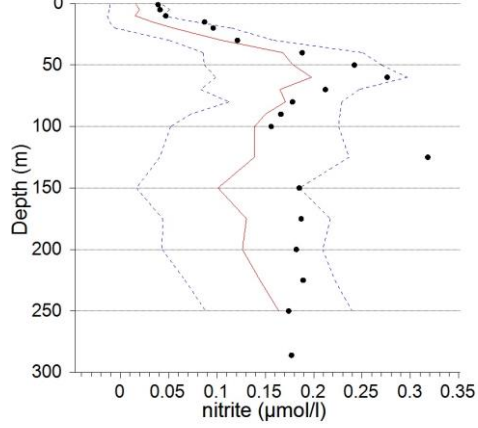
LL19



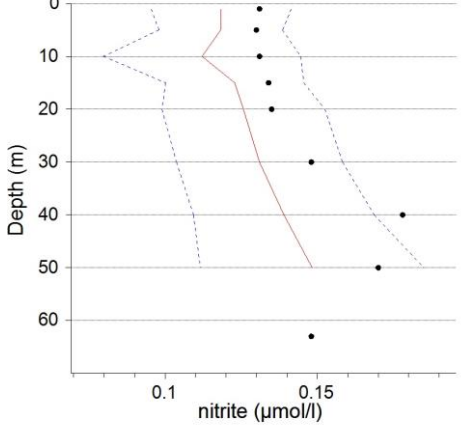
F69



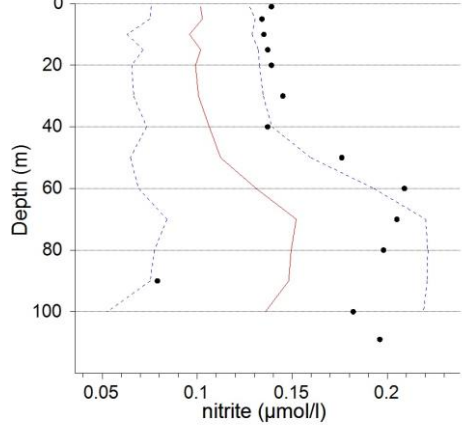
F64

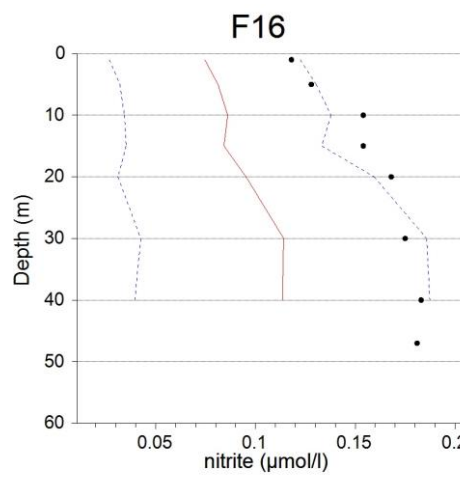
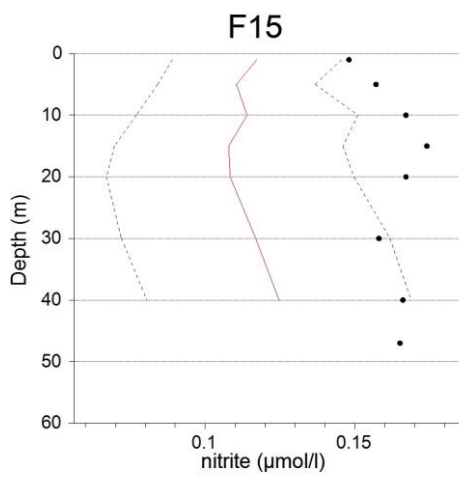
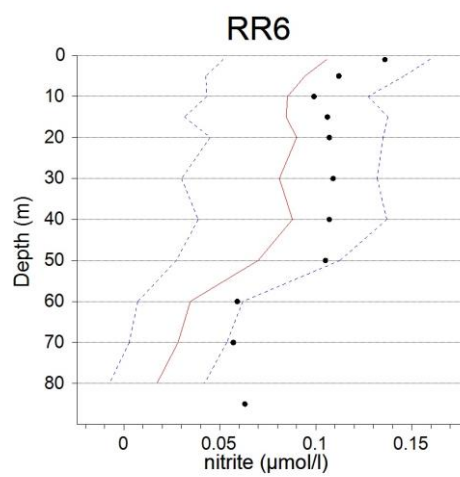
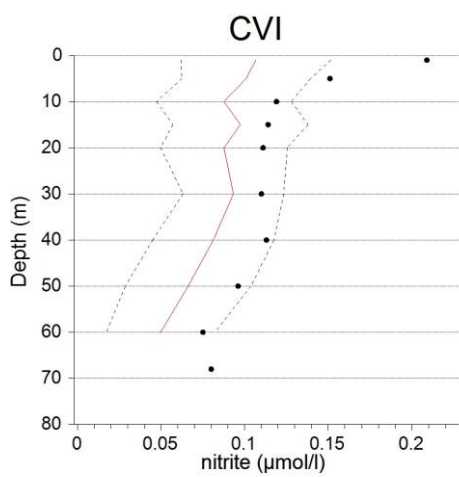
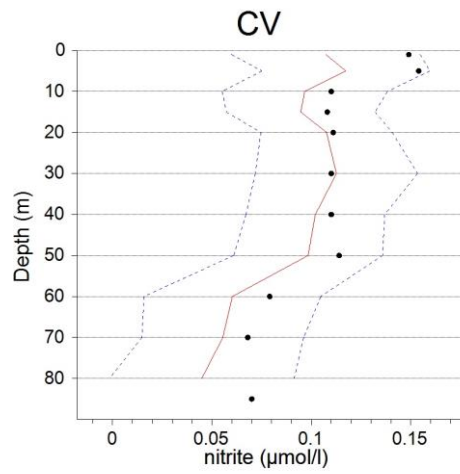
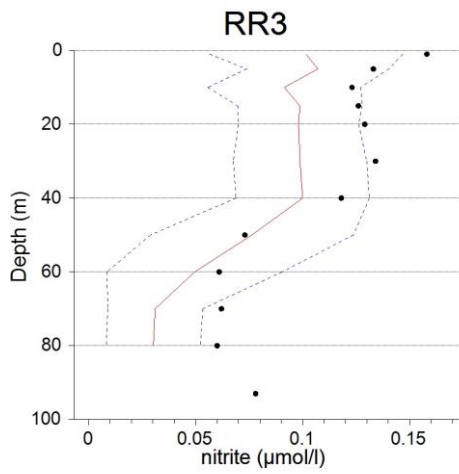


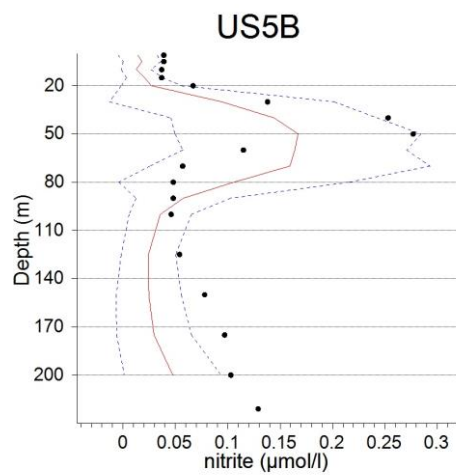
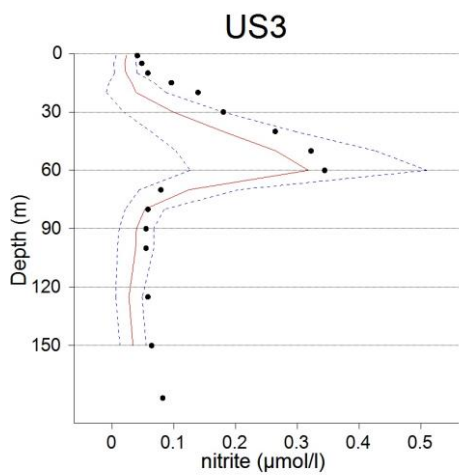
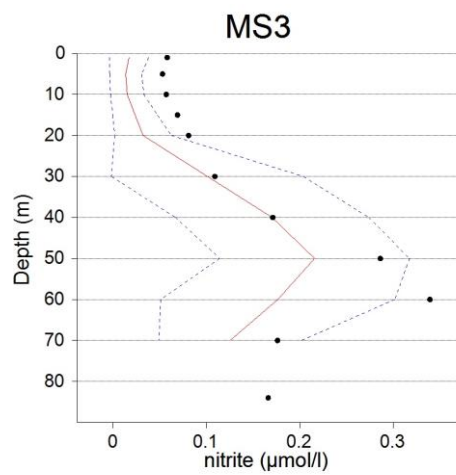
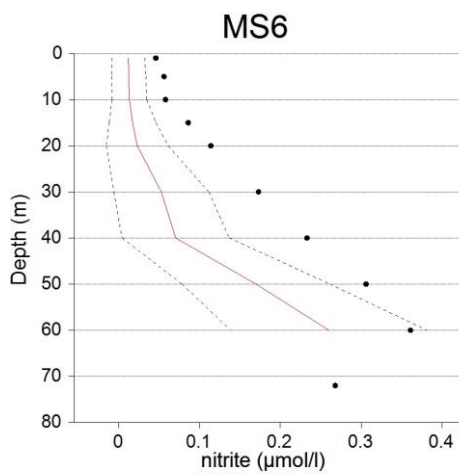
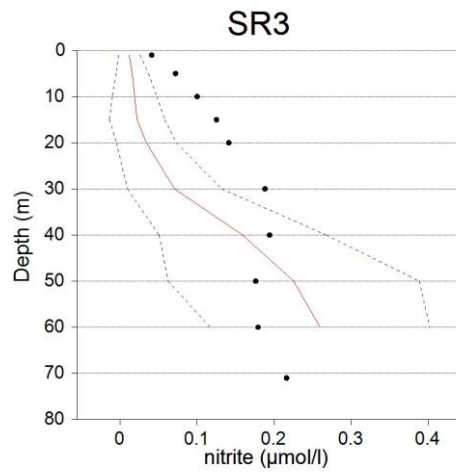
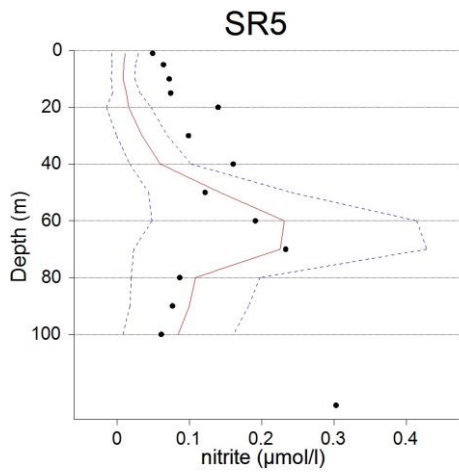
F13

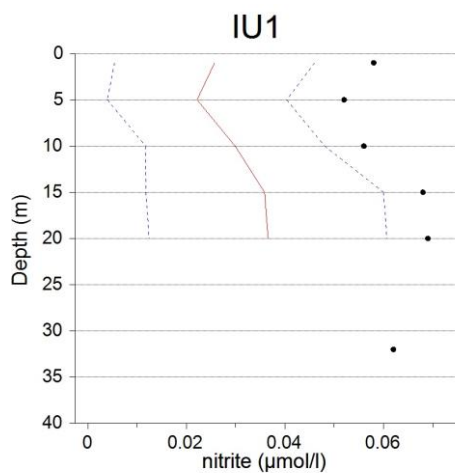
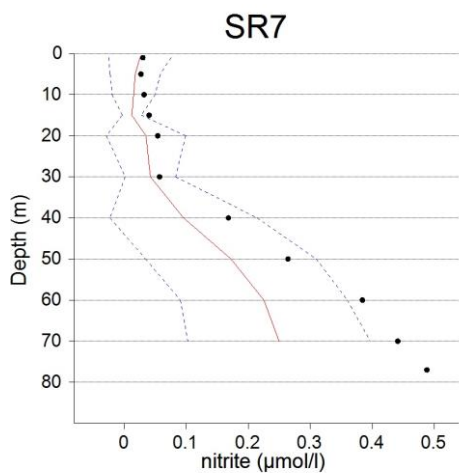
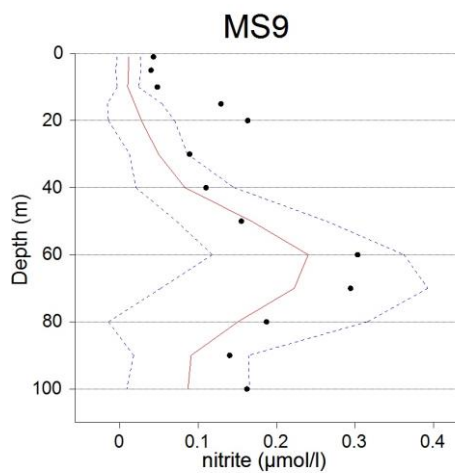
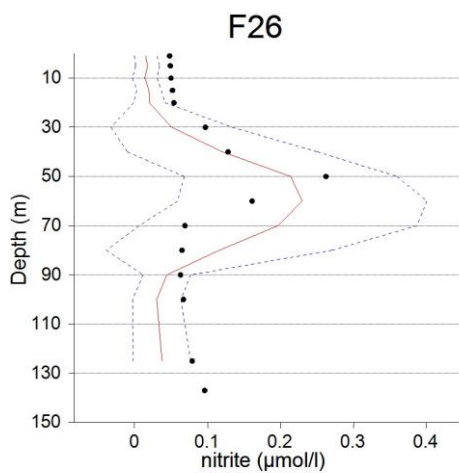
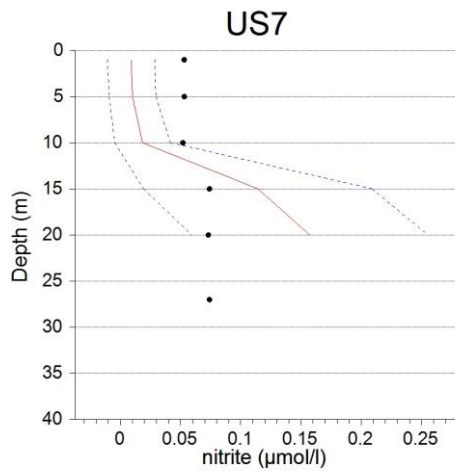
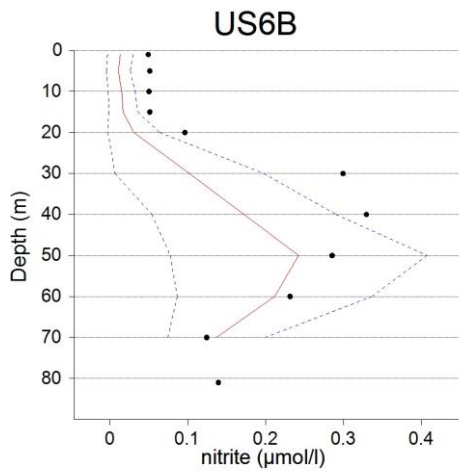


BO3

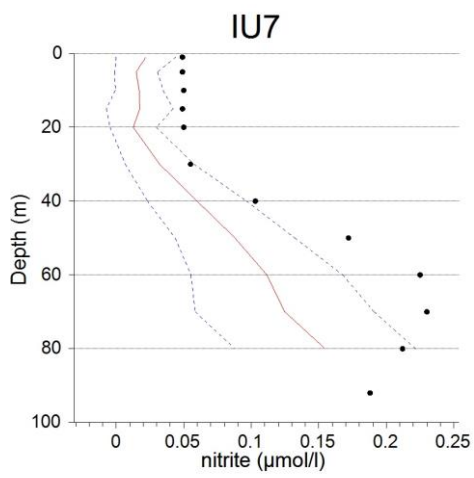
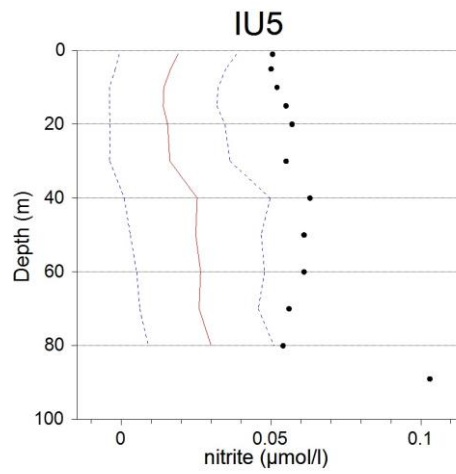
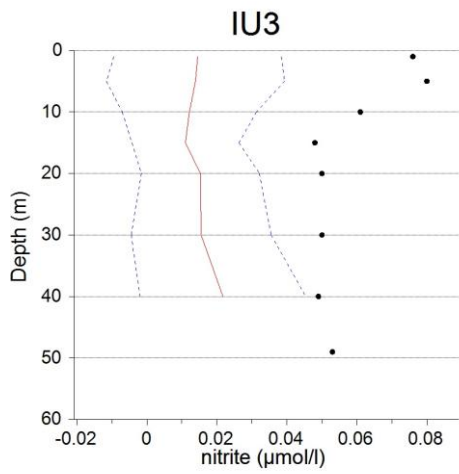




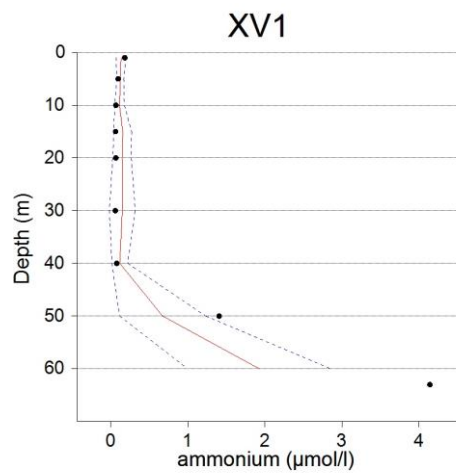


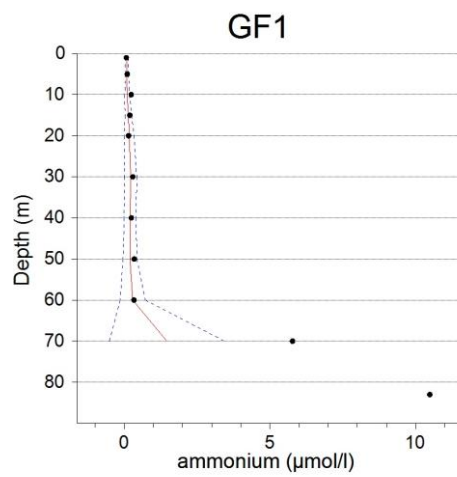
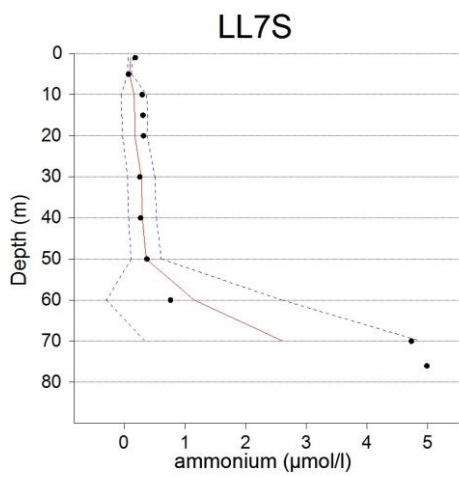
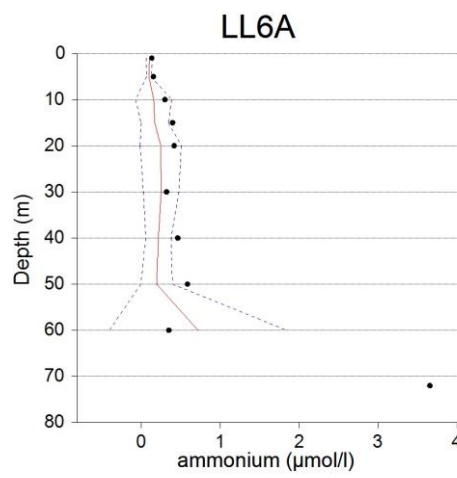
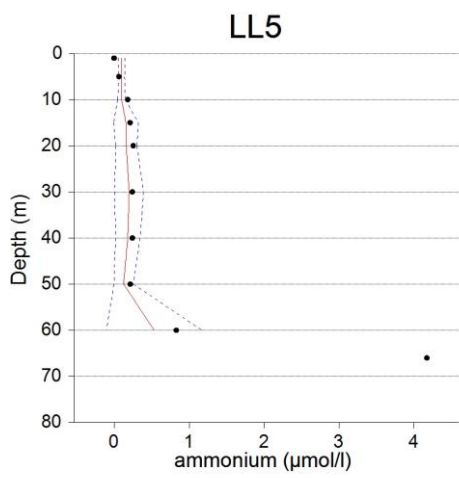
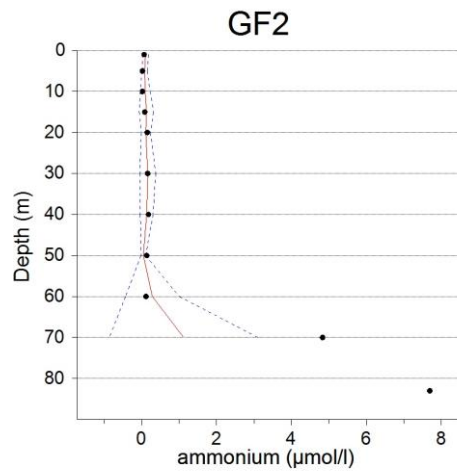
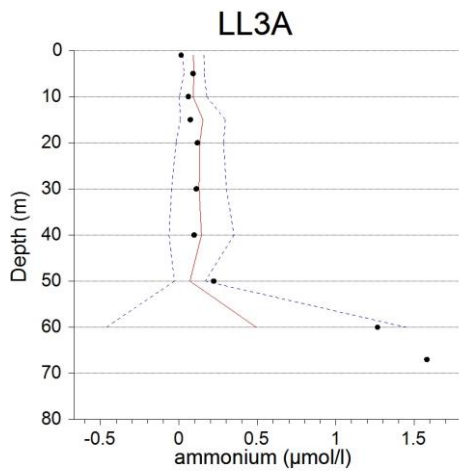


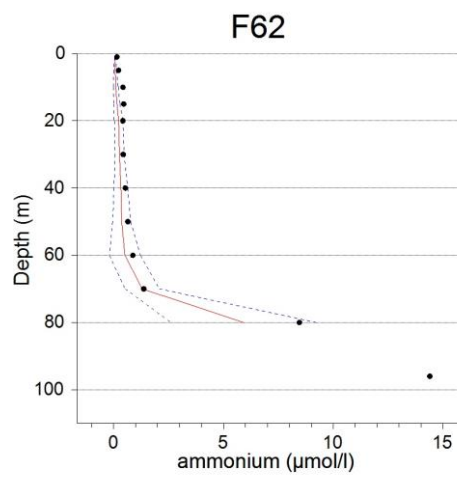
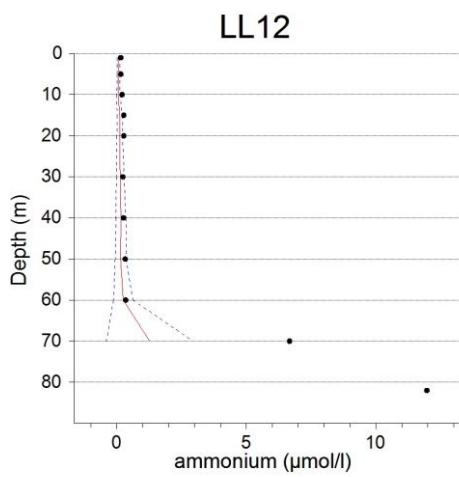
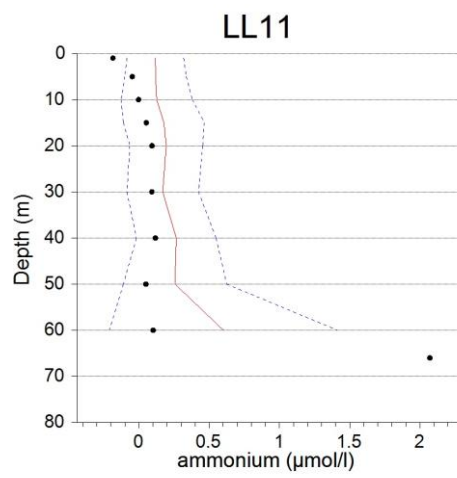
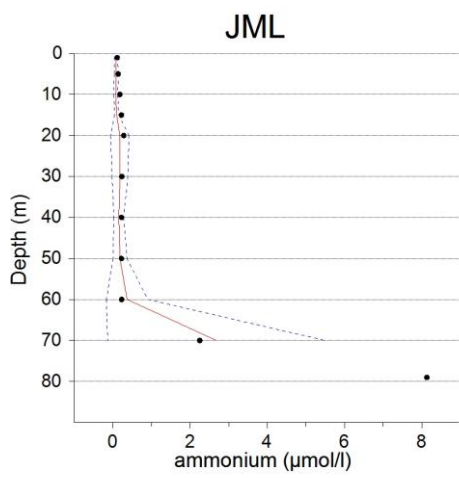
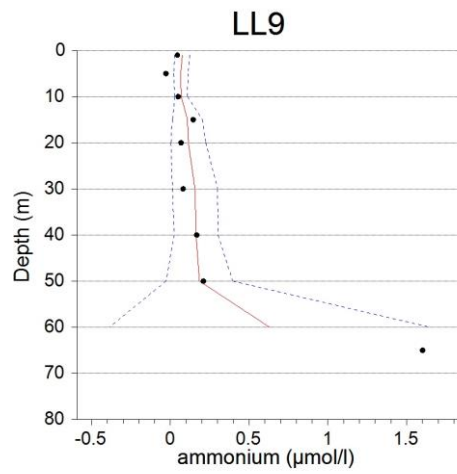
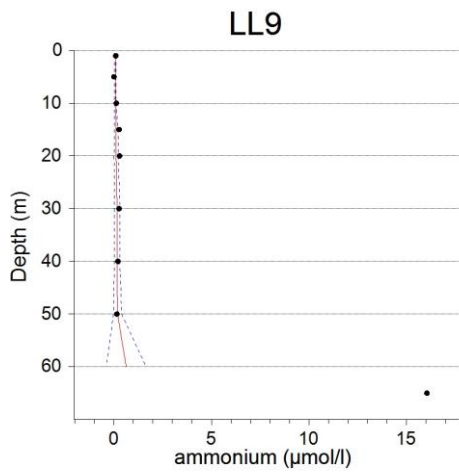


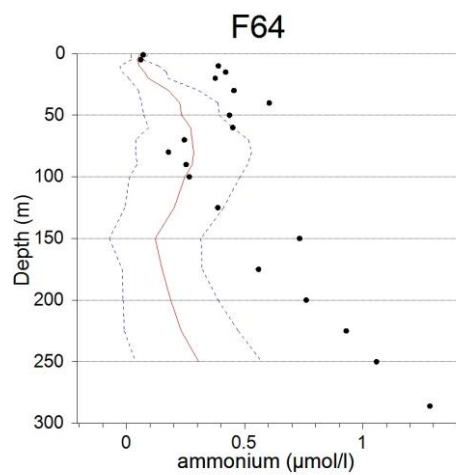
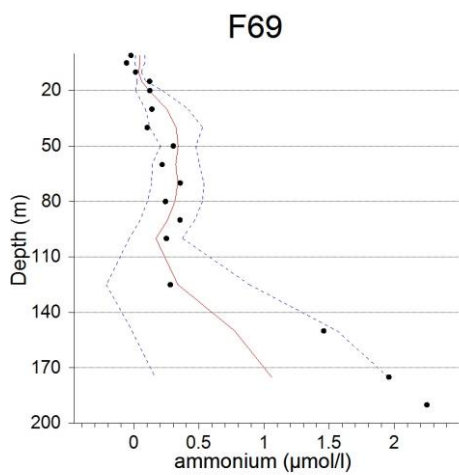
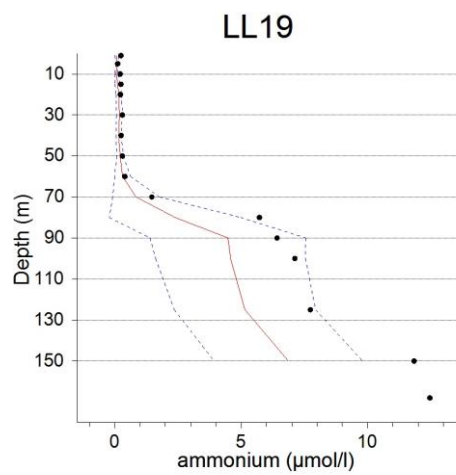
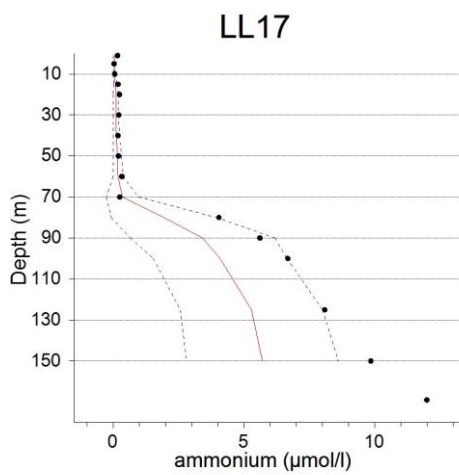
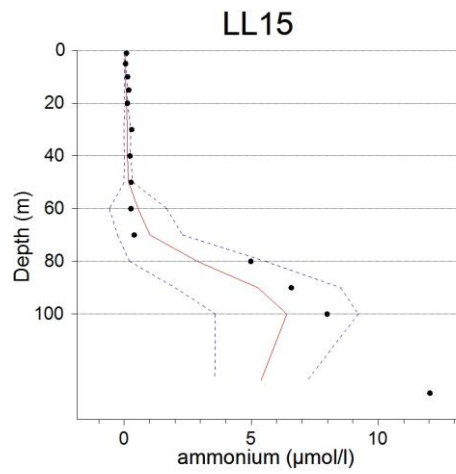
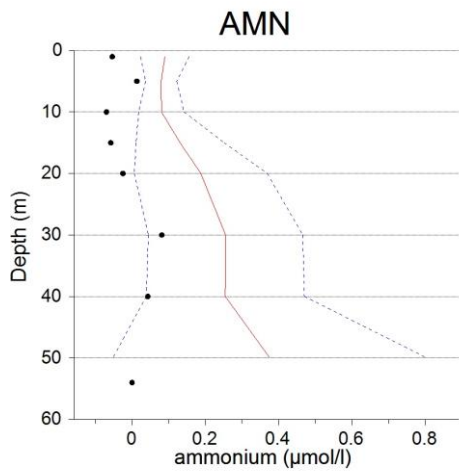


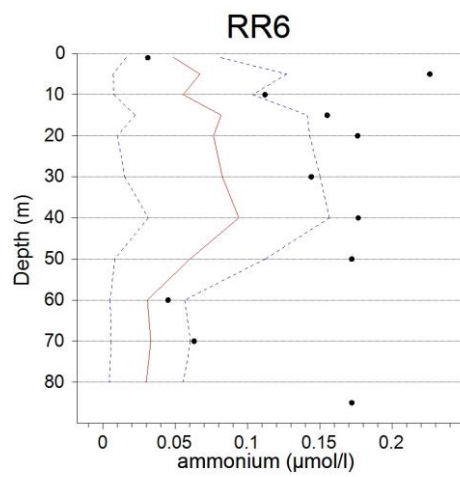
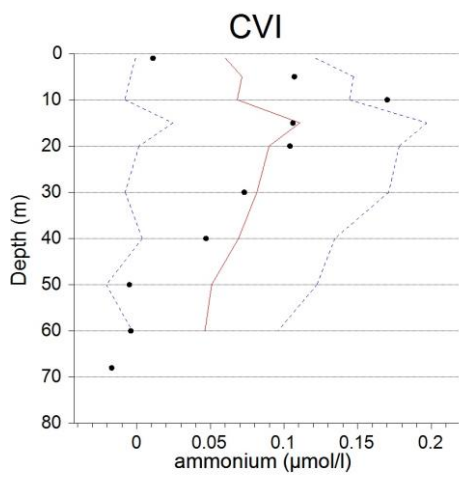
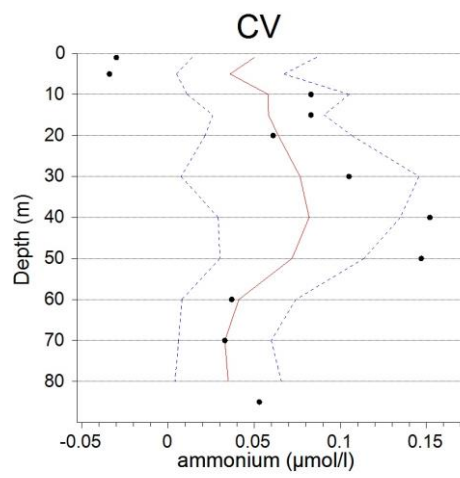
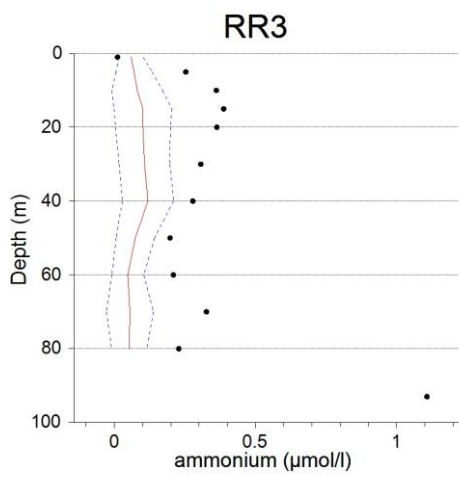
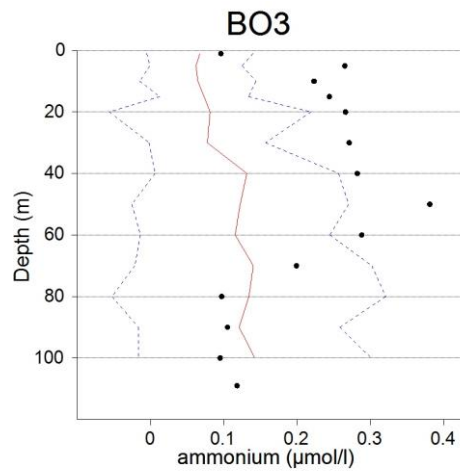
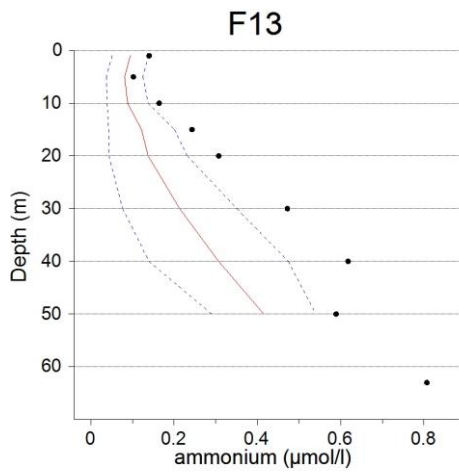
Ammonium:

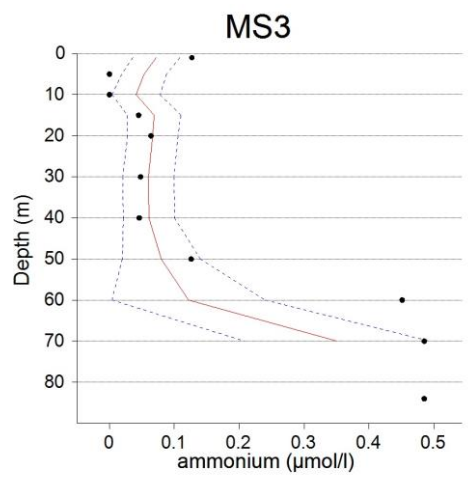
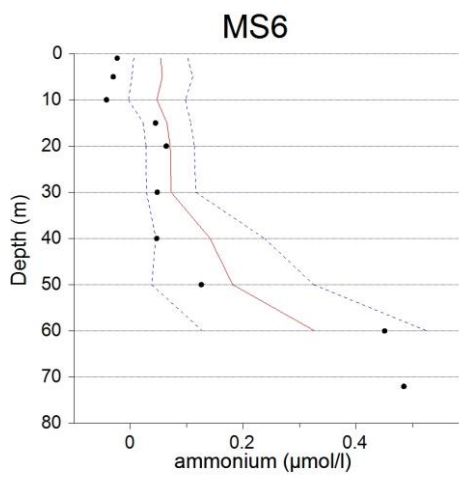
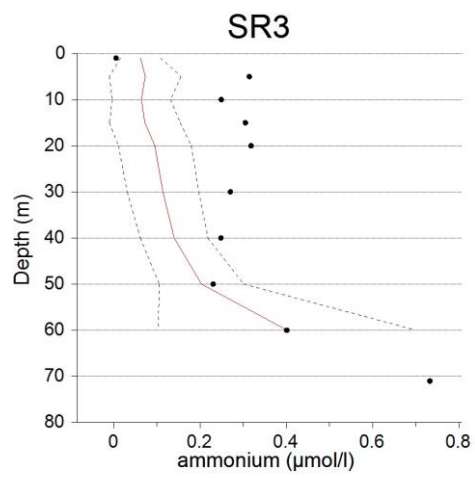
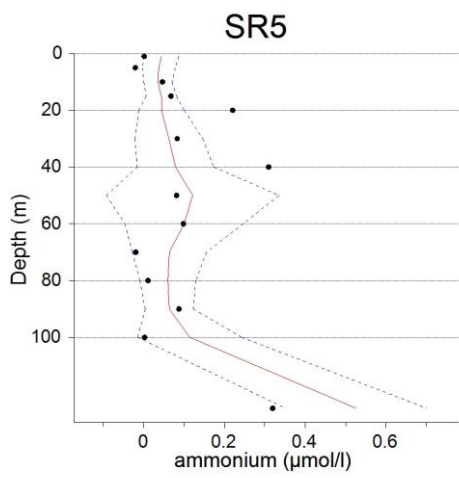
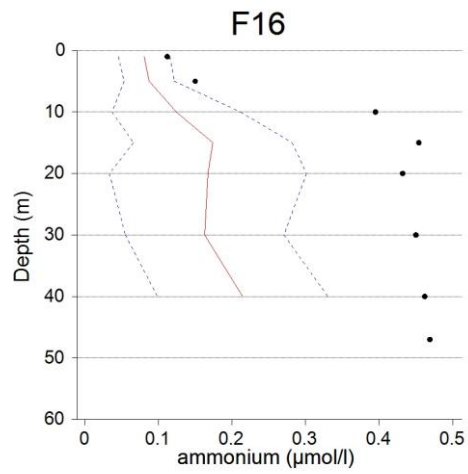
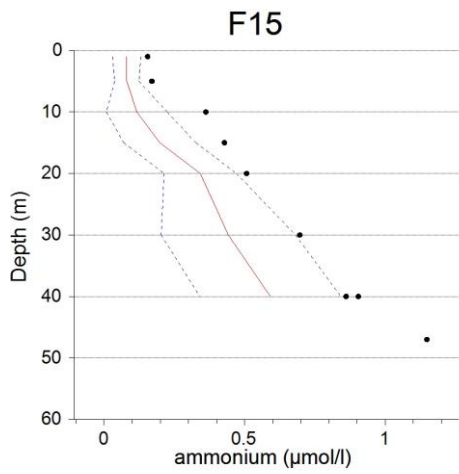


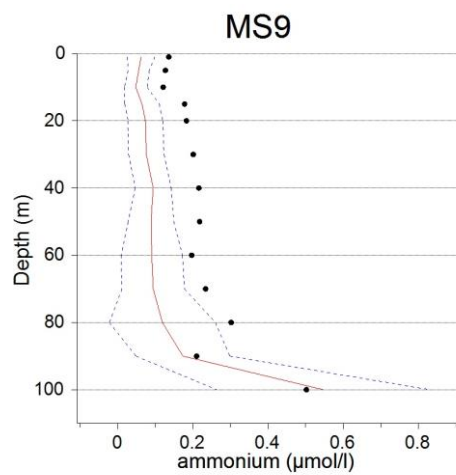
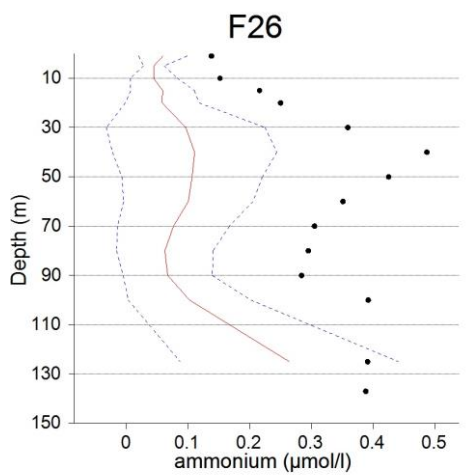
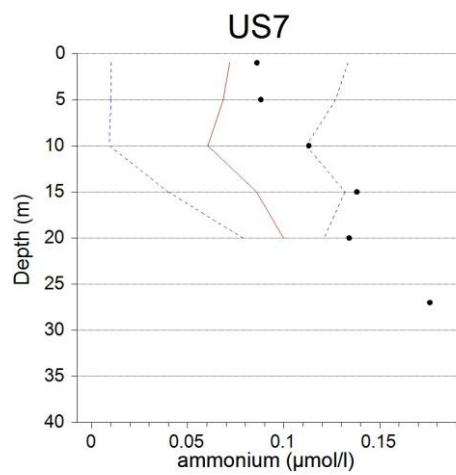
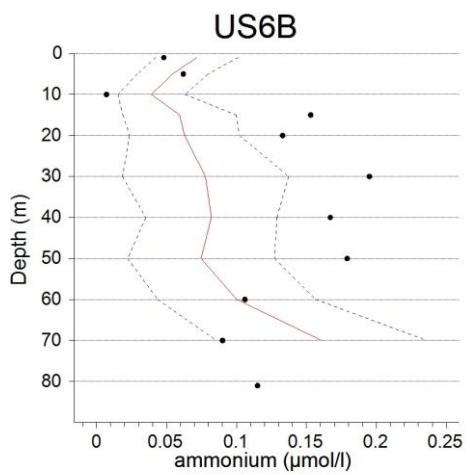
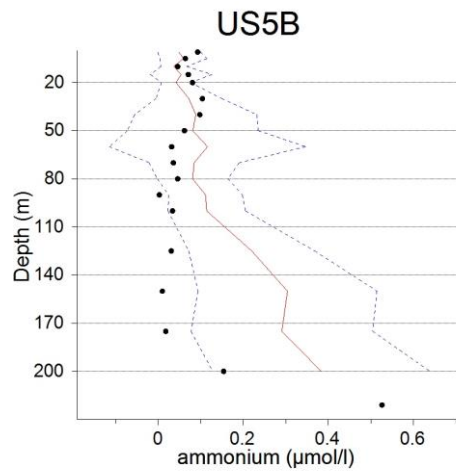
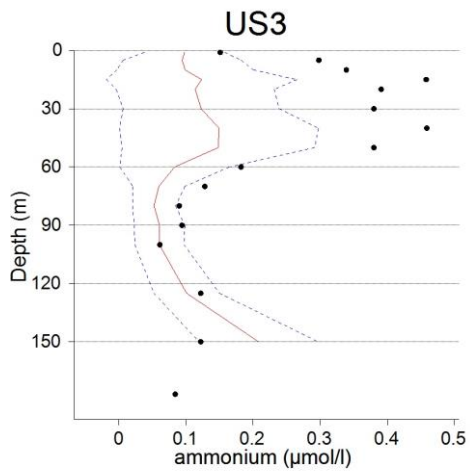


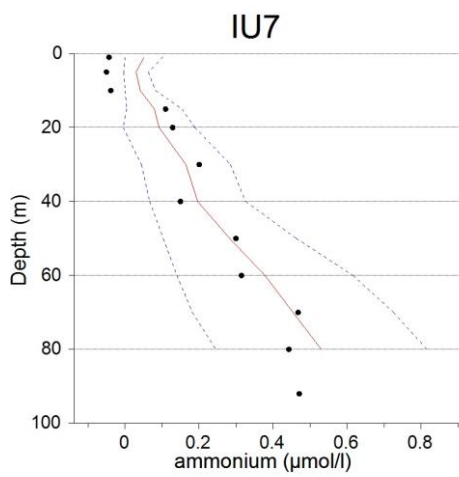
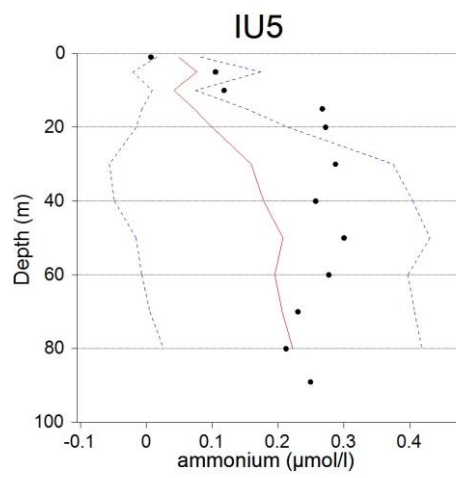
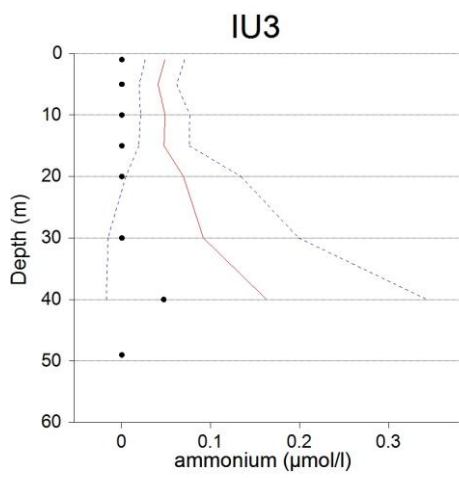
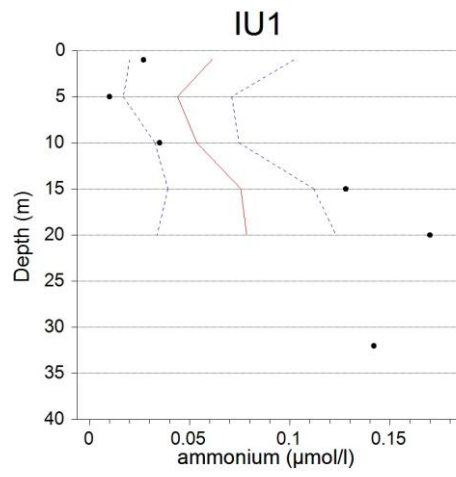
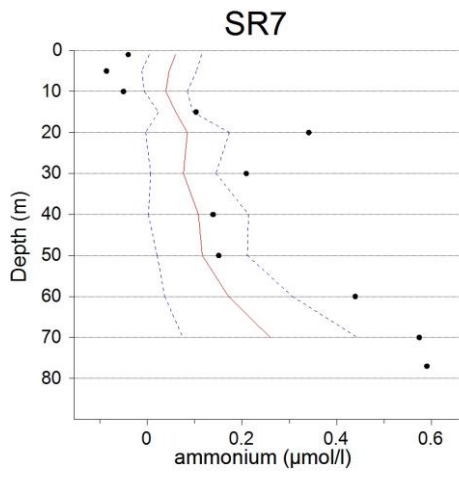






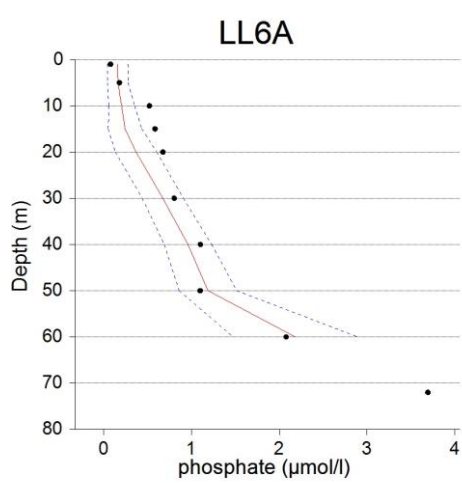
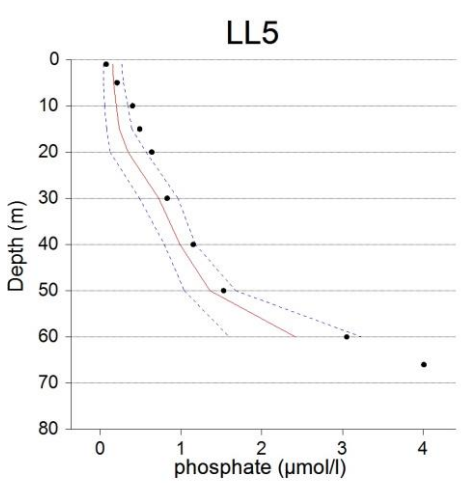
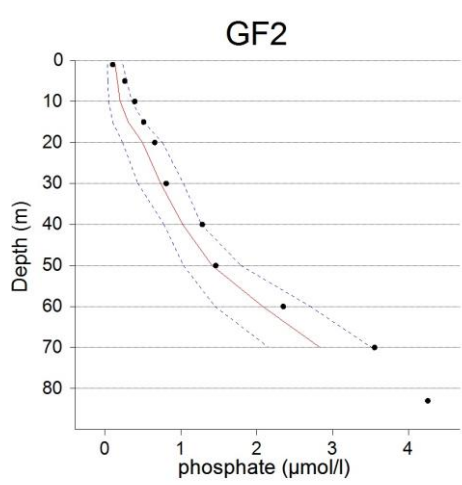
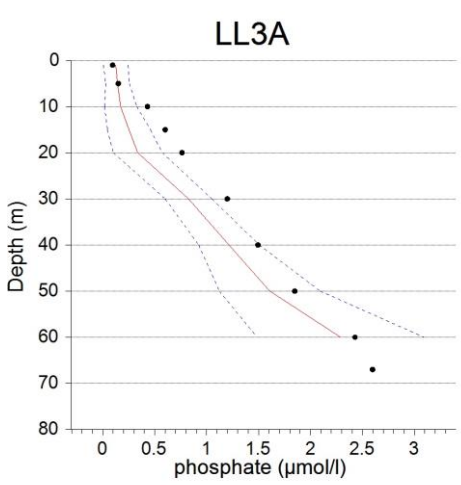
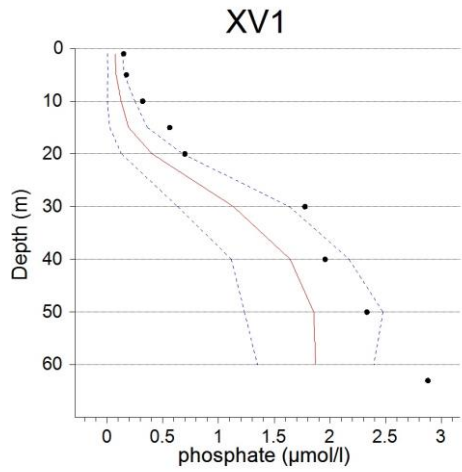


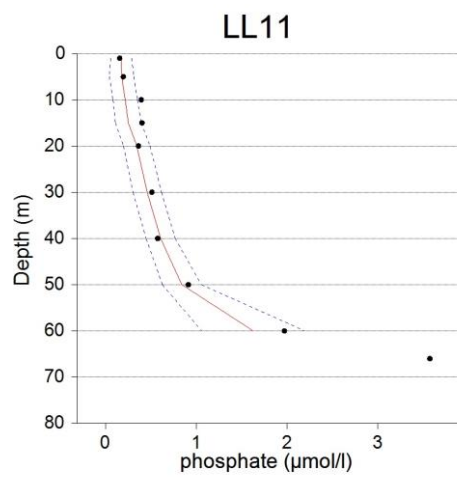
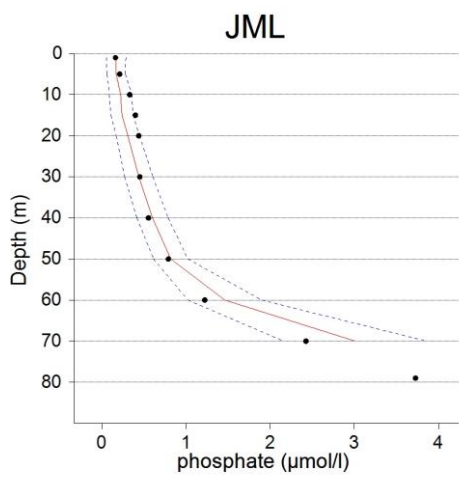
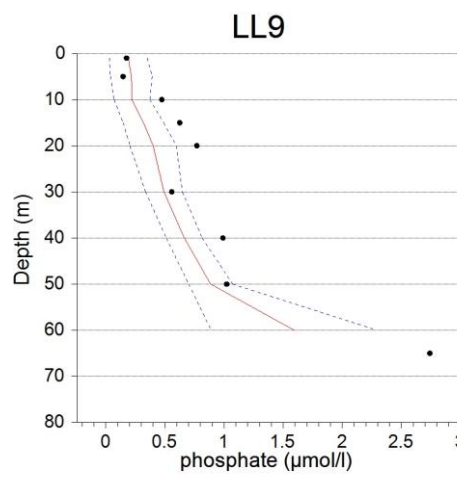
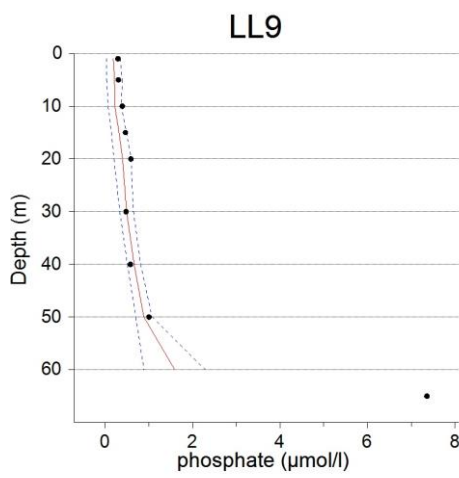
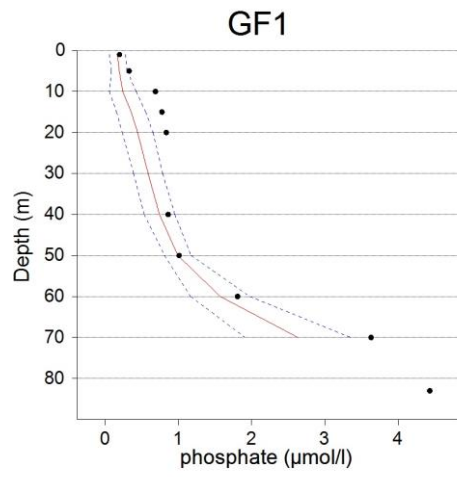
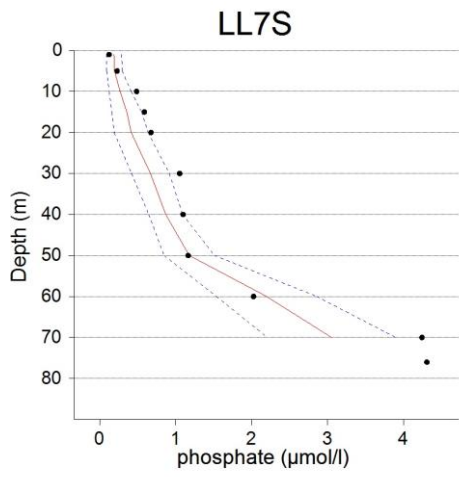


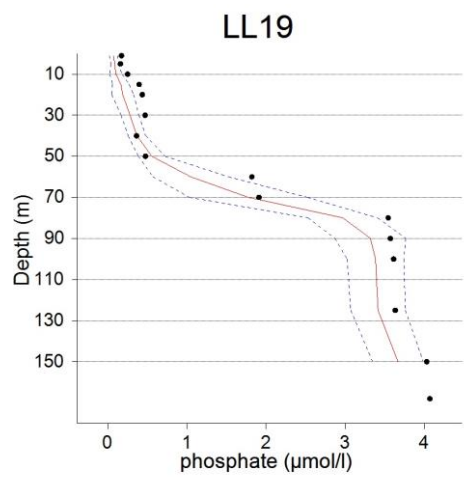
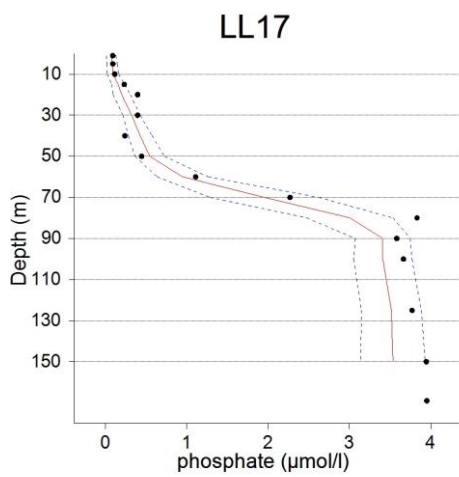
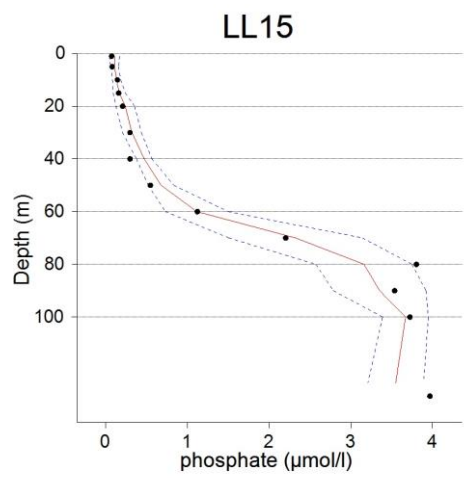
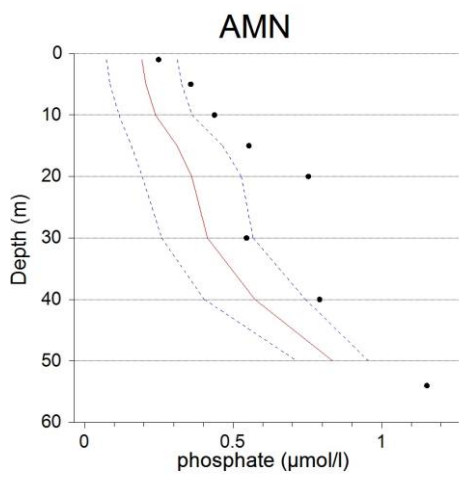
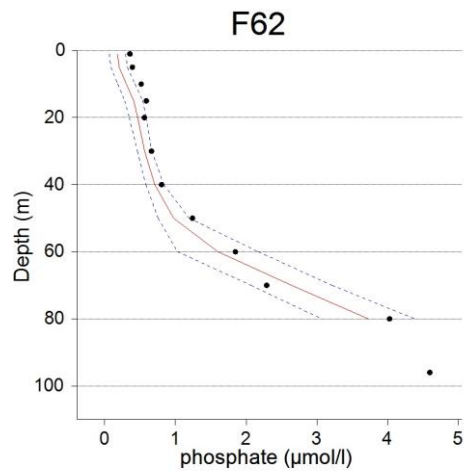
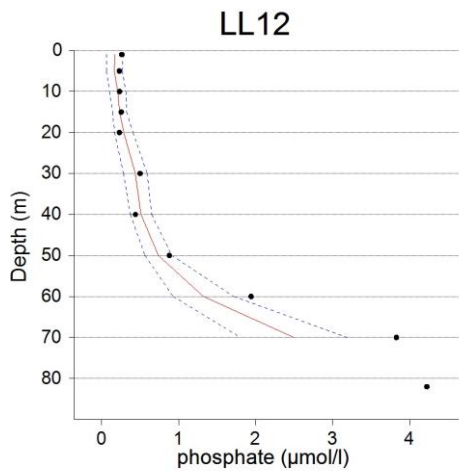


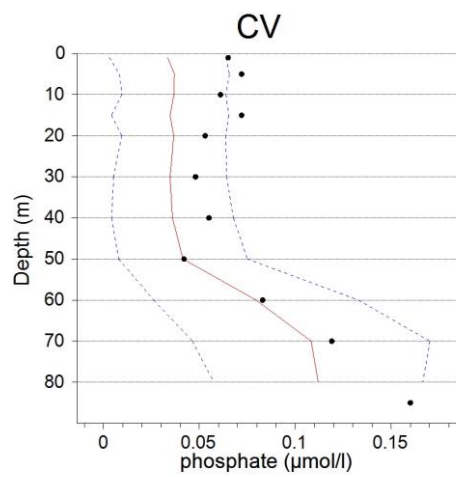
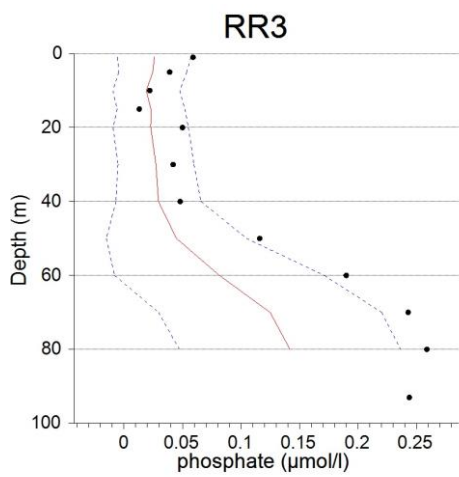
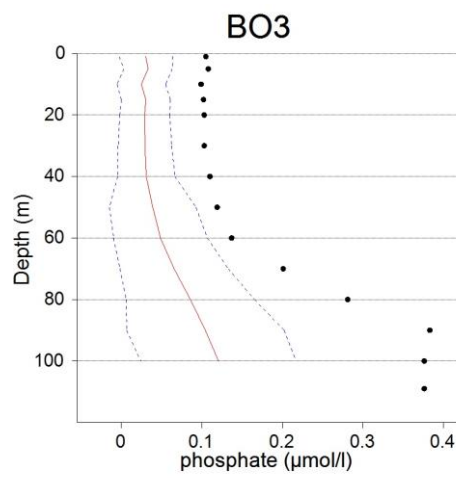
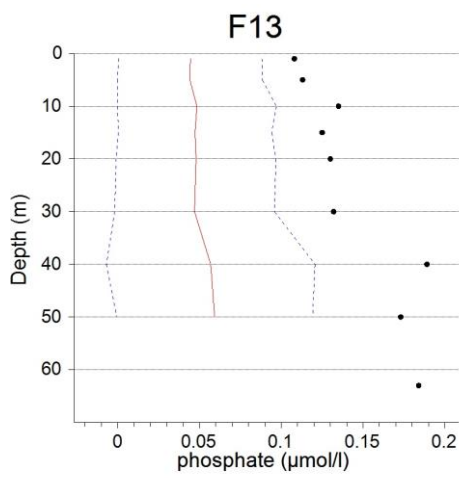
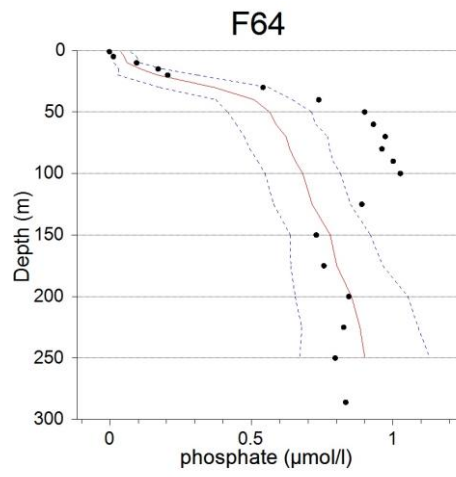
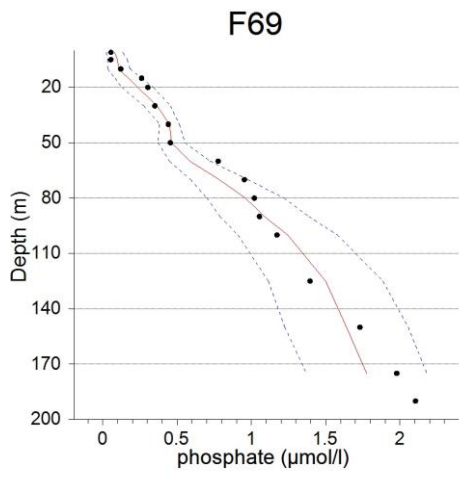


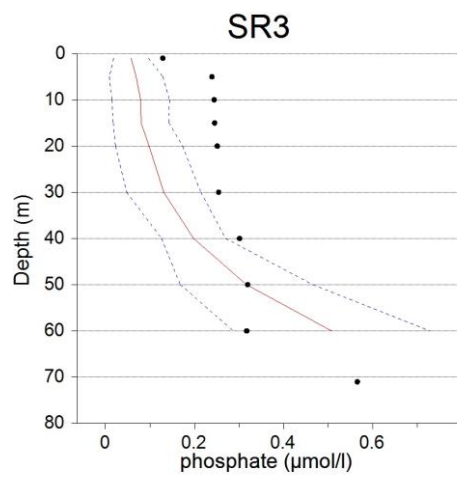
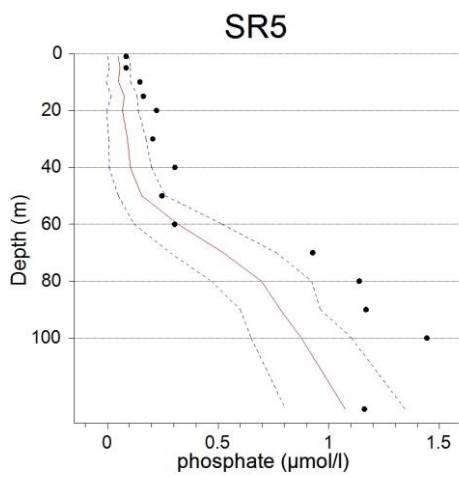
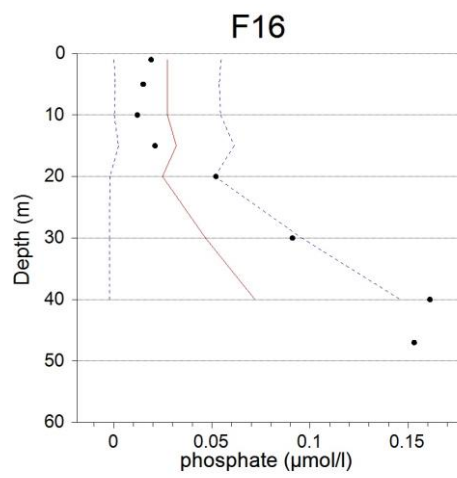
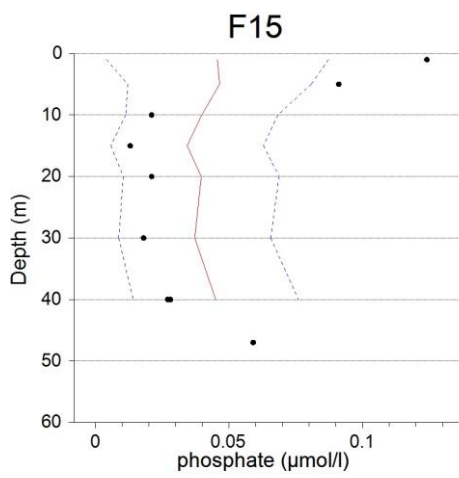
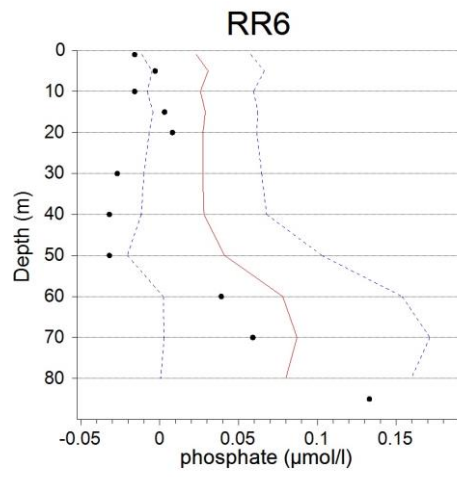
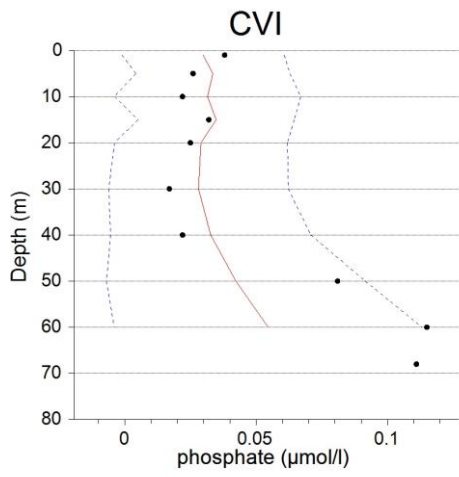
Phosphate:

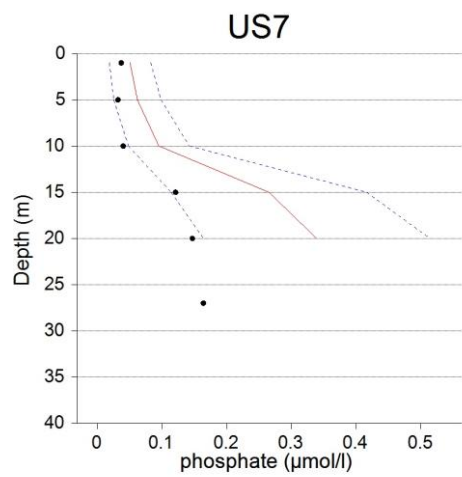
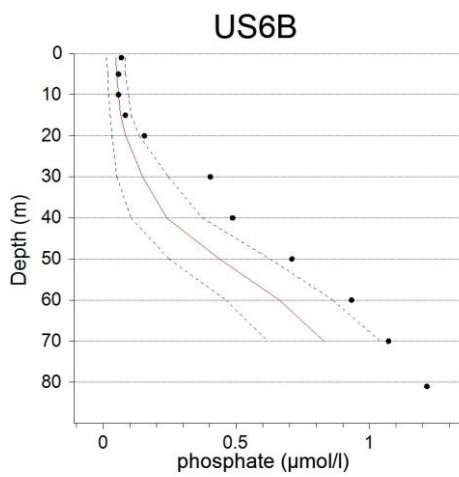
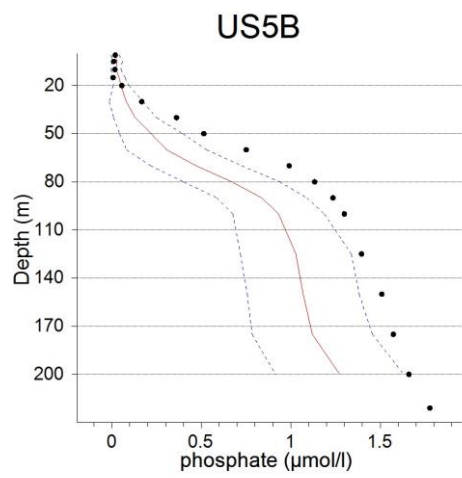
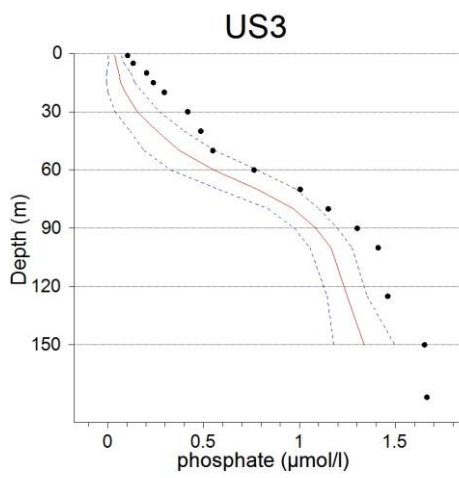
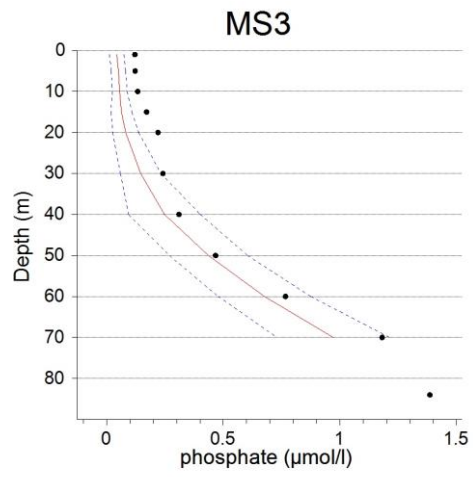
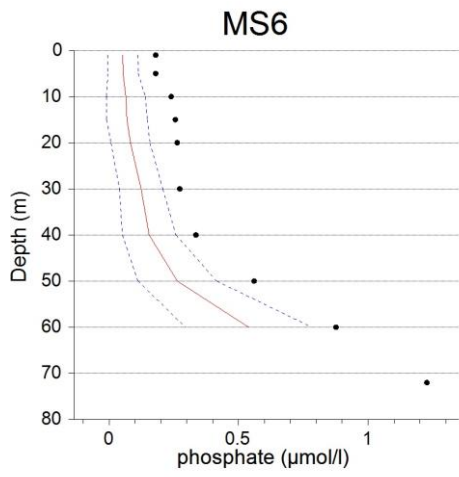


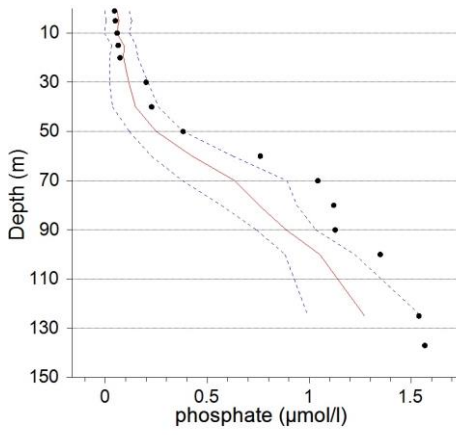
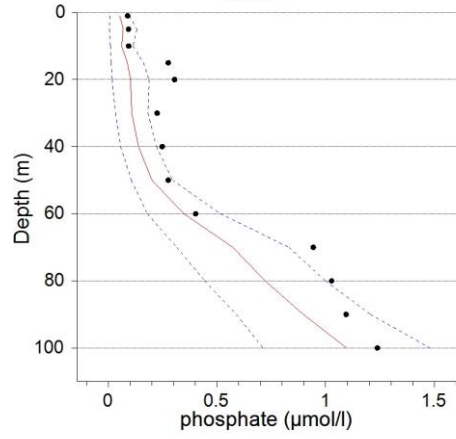
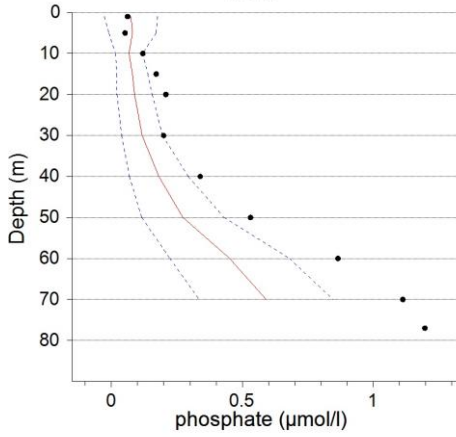
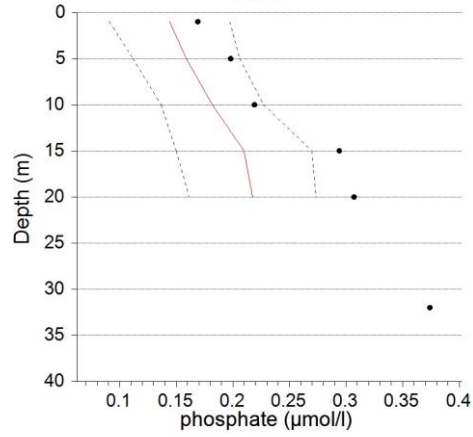
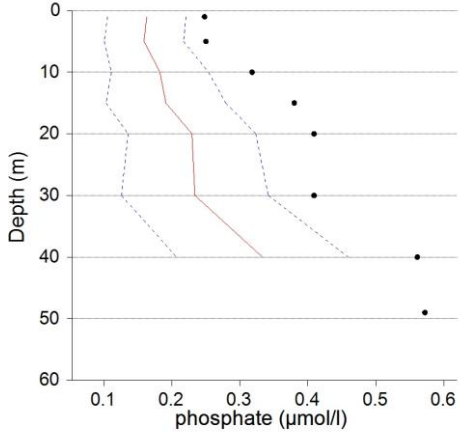
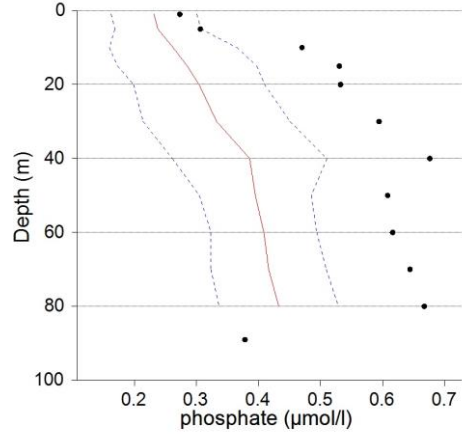


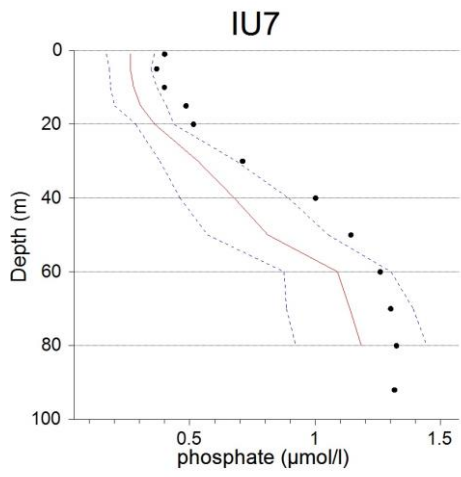




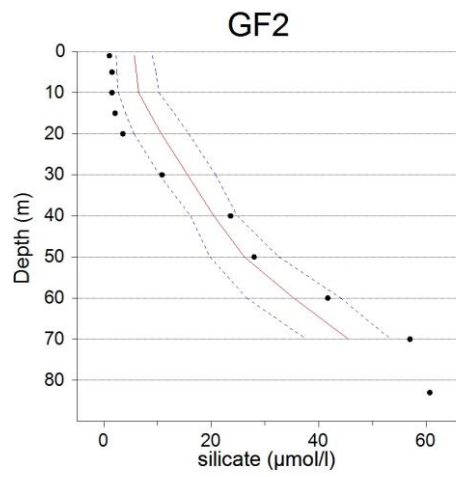
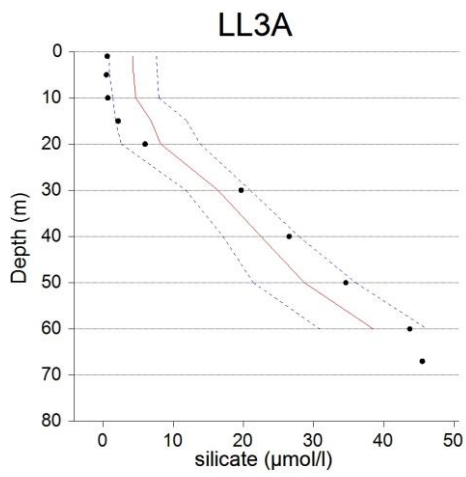
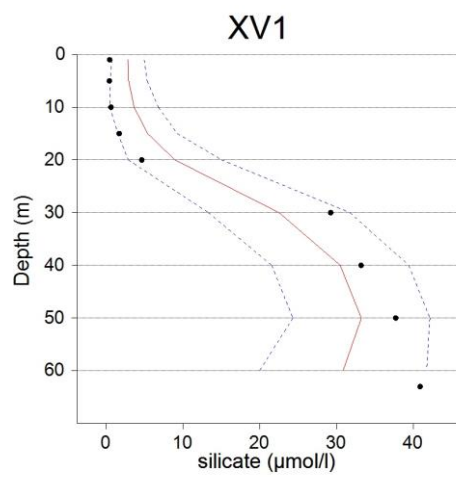




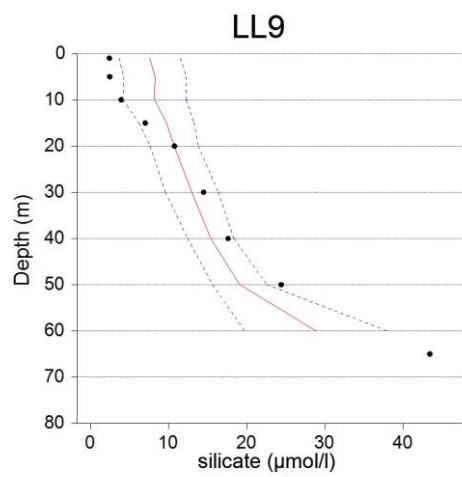
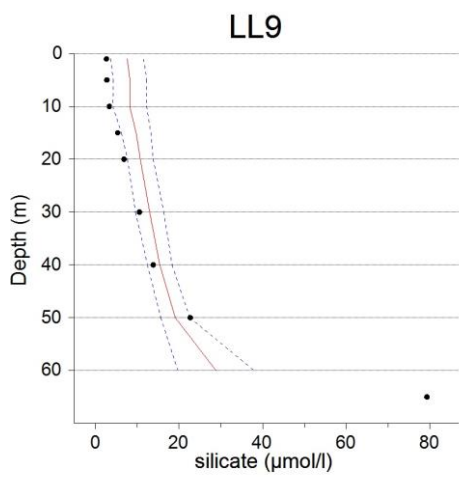
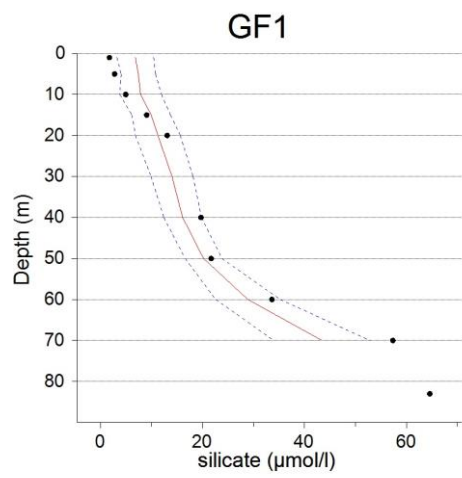
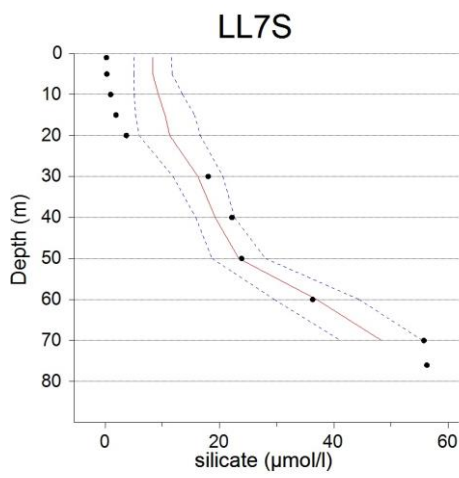
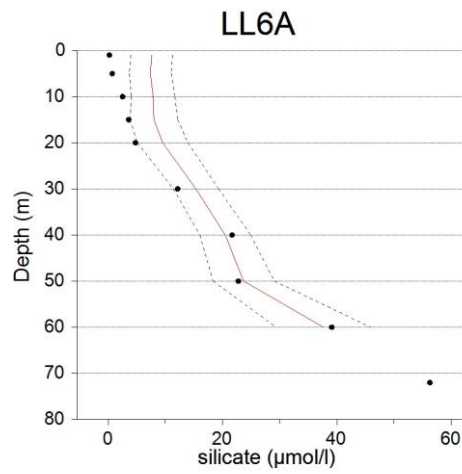
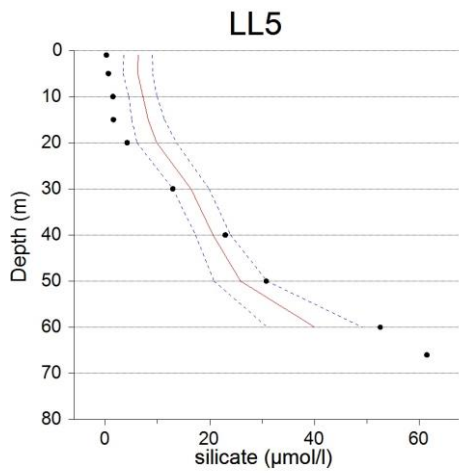
**F26****MS9****SR7****IU1****IU3****IU5**

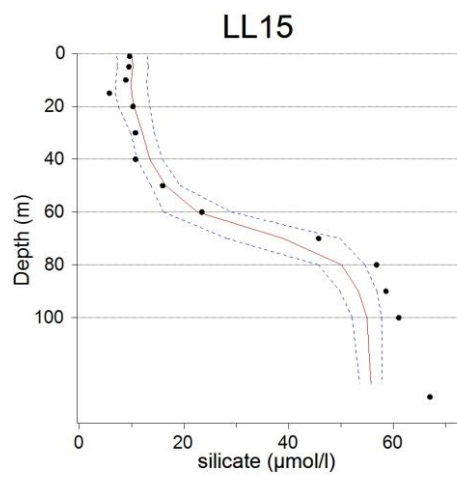
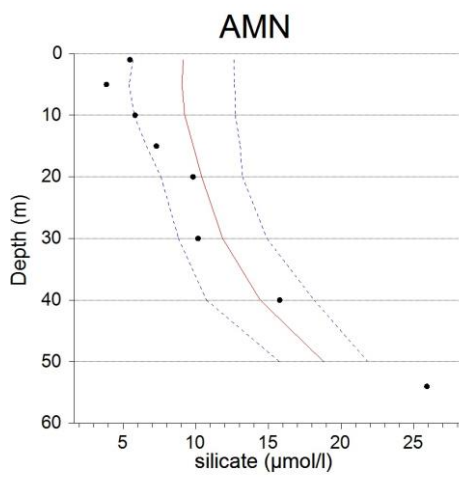
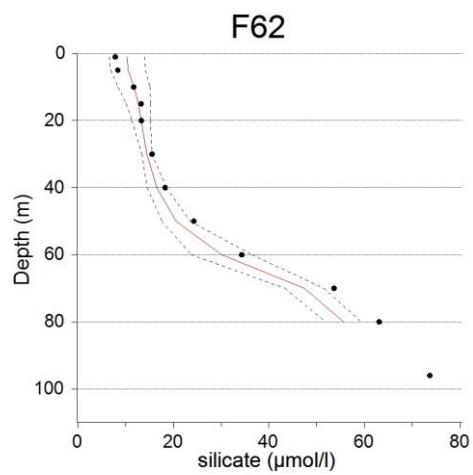
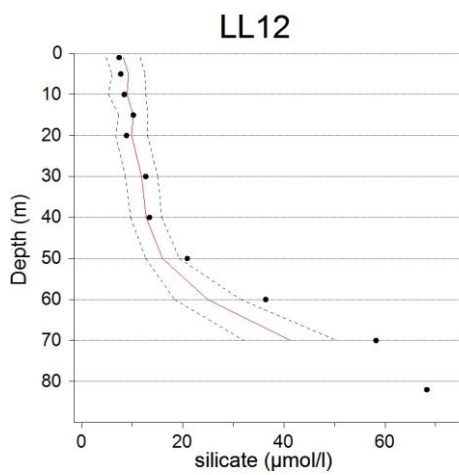
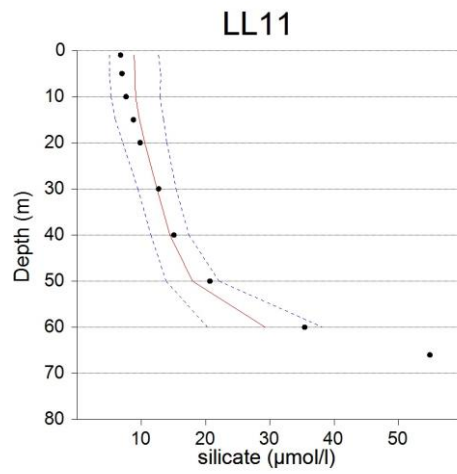
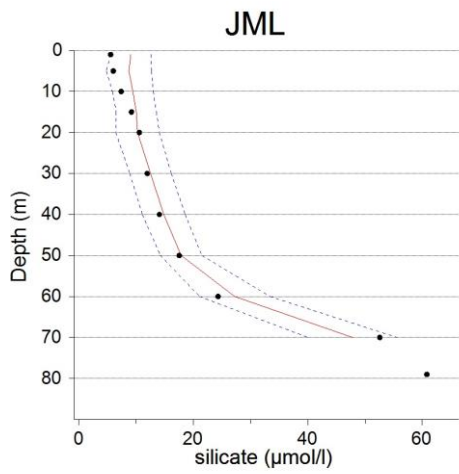


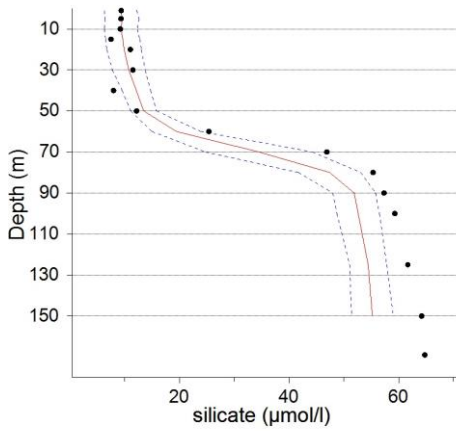
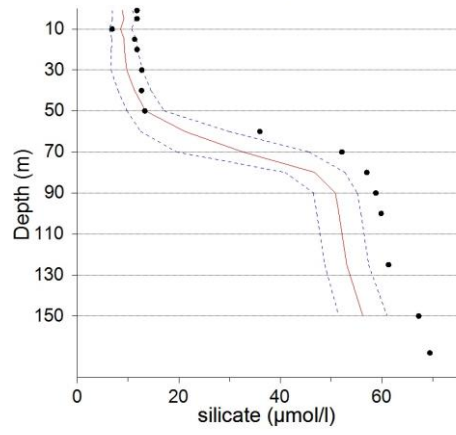
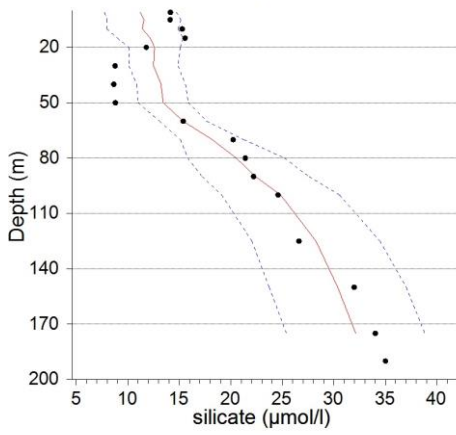
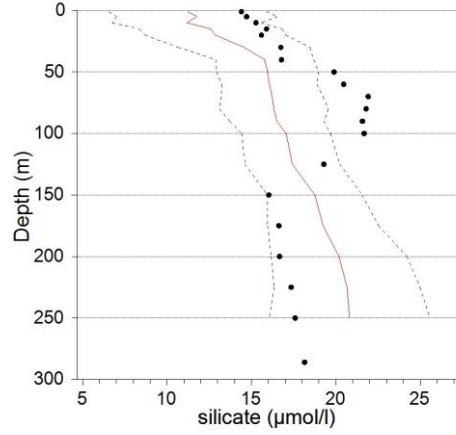
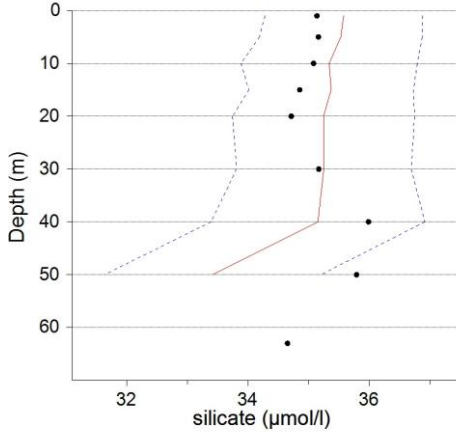
Silicate:









**LL17****LL19****F69****F64****F13****BO3**